

**NOTICE!!**

**These documents have been scanned!**

**Do not place un-scanned documents beneath this notice!**

**Do not remove this notice from this file!**

GPO Jacket No. 560-102  
Print Order 61540  
Rise Business Services, LLC  
Job=AZ15 4/30/2019



Box Number= AZ15010



Claim Begin-End: AMC442467-AMC442800

1 Initial Receipt



AZ15010-26

AMC450400-AMC453366

**NO  
DOCUMENTS  
FOUND**

NO DOCUMENTS FOUND  
NO DOCUMENTS FOUND



**NOTICE!!**

**These documents have been scanned!**

**Do not place un-scanned documents beneath this notice!**

**Do not remove this notice from this file!**

GPO Jacket No. 560-102  
Print Order 61540  
Rise Business Services, LLC  
Job=AZ15 4/30/2019



Box Number= AZ15010



Claim Begin-End: AMC442467-AMC442800

2 Correspondence



AZ15010-26

AMC450400-AMC453366





# United States Department of the Interior

BUREAU OF LAND MANAGEMENT

Arizona State Office

One North Central Avenue, Suite 800

Phoenix, Arizona 85004-4427

[www.blm.gov/az/](http://www.blm.gov/az/)

NOV 02 2017



In Reply Refer To:

3800 (9200) PB

AMC439355; AMC442244; **AMC442467**; AMC444642;

CERTIFIED MAIL - RETURN RECEIPT REQUESTED No. 7014 2870 0000 1116 1599

## DECISION

ANGLO AMERICAN EXP	:	This decision affects those claims
12480 N RANCHO VISTOSO BLVD	:	shown on the attached list(s).
ORO VALLEY, AZ 85755-1991	:	

---

SEE ENCLOSURE FOR LIST OF MINING CLAIMS

*4 pages (PB)*

---

### MINING CLAIMS DECLARED FORFEIT

The mining claims listed above have been declared forfeit as of September 1, 2017, for failure to timely file the required maintenance fee payment or small miner's maintenance fee waiver (waiver).

Claimants are required to pay an annual non-refundable maintenance fee of \$155 per 20 acres or portion thereof, or submit a waiver, on or before September 1 of each year. These requirements were established by 30 U.S.C. 28f-1, as amended, and 43 CFR 3834 and 3835.

Our records do not show receipt of a maintenance fee payment or small miner waiver filed on or before the due date. Therefore, the claims listed above are forfeit.

### Reclamation Requirements

This decision does not relieve you of the liability for reclamation of all areas disturbed by your activities on lands covered by the subject mining claim(s) and/or site(s). After you complete the reclamation, you must notify the authorized officer of the appropriate surface managing agency so that the authorized officer may conduct a final site inspection and determine whether you may be released from liability. If you fail to reclaim the land to the satisfaction of the authorized officer, the surface management agency may cite you for noncompliance under its surface management regulations. For land administered by the Bureau of Land Management (BLM), if you fail to reclaim the land to the satisfaction of the authorized officer as required in 43 CFR Subpart 3809, the BLM will issue an order of noncompliance under 43 CFR 3809.601(a). If you fail to comply with the



2

non-compliance order, BLM may take further action under 43 CFR 3809.604. Failure to conduct reclamation is a prohibited act that may subject you to criminal penalties. See 43 CFR 3809.605(h) and 43 CFR 3809.700.

### **Appeal Procedures**

This decision may be appealed to the Interior Board of Land Appeals, Office of the Secretary, in accordance with the regulations contained in 43 CFR, Part 4, and the enclosed Form 1842-1. If an appeal is taken, your notice of appeal must be filed in this office (at the above address) within 30 days from receipt of this decision. The appellant has the burden of showing that the decision appealed from is in error.

If you wish to file a petition pursuant to regulation 43 CFR 4.21 (58 FR 4939, January 19, 1993) for a stay of the effectiveness of this decision during the time that your appeal is being reviewed by the Board, the petition for a stay must accompany your notice of appeal. A petition for a stay is required to show sufficient justification based on the standards listed below. Copies of the notice of appeal and petition for a stay **must** also be submitted to each party named in this decision and to the Interior Board of Land Appeals and to the appropriate Office of the Solicitor (see 43 CFR 4.413) at the same time the original documents are filed with this office. If you request a stay, you have the burden of proof to demonstrate that a stay should be granted.

### **Standards for Obtaining a Stay**

Except as otherwise provided by law or other pertinent regulation, a petition for a stay of a decision pending appeal shall show sufficient justification based on the following standards:

- (1) The relative harm to the parties if the stay is granted or denied,
- (2) The likelihood of the appellant's success on the merits,
- (3) The likelihood of immediate and irreparable harm if the stay is not granted, and
- (4) Whether the public interest favors granting the stay.

Please include your AMC serial number(s) on all correspondence. If additional information is required, please call Pauline Brown at 602-417-9360.



Lucas Lucero  
Deputy State Director  
Lands, Minerals and Energy Division

Enclosure(s)

ANGLO AMERICAN EXP		
12480 N RANCHO VISTOSO BLVD ORO VALLEY, AZ 85755-1991		
AMC NUMBER	LEAD FILE NUMBER	CLAIM NAME
AMC439355	AMC439355	SARA #1
AMC439356	AMC439355	SARA #2
AMC439357	AMC439355	SARA #3
AMC439358	AMC439355	SARA #4
AMC439359	AMC439355	SARA #5
AMC439360	AMC439355	SARA #6
AMC439361	AMC439355	SARA #7
AMC439362	AMC439355	SARA #8
AMC439363	AMC439355	SARA #9
AMC439364	AMC439355	SARA #10
AMC439365	AMC439355	SARA #11
AMC439366	AMC439355	SARA #12
AMC439367	AMC439355	SARA #13
AMC439368	AMC439355	SARA #14
AMC439369	AMC439355	SARA #15
AMC439370	AMC439355	SARA #16
AMC439371	AMC439355	SARA #17
AMC439372	AMC439355	SARA #18
AMC439373	AMC439355	SARA #19
AMC439374	AMC439355	SARA #20



AMC439375	AMC439355	SARA #21
AMC439376	AMC439355	SARA #22
AMC442275	AMC442244	GLS0058
AMC442276	AMC442244	GLS0059
AMC442277	AMC442244	GLS0060
AMC442278	AMC442244	GLS0061
AMC442280	AMC442244	GLS0063
AMC442284	AMC442244	GLS0067
AMC442285	AMC442244	GLS0068
AMC442510	AMC442467	GLS0137
AMC442511	AMC442467	GLS0138
AMC442512	AMC442467	GLS0139
AMC442513	AMC442467	GLS0140
AMC442514	AMC442467	GLS0141
AMC442515	AMC442467	GLS0142
AMC442516	AMC442467	GLS0143
AMC442517	AMC442467	GLS0144
AMC442518	AMC442467	GLS0145
AMC442519	AMC442467	GLS0146
AMC442521	AMC442467	GLS0148
AMC442522	AMC442467	GLS0149
AMC442523	AMC442467	GLS0150
AMC442524	AMC442467	GLS0151

## SENDER: COMPLETE THIS SECTION

- Complete items 1, 2, and 3.
- Print your name and address on the reverse so that we can return the card to you.
- Attach this card to the back of the mailpiece, or on the front if space permits.

1. Article Addressed to:  
ANGLO AMERICAN EXP  
12480 N RANCHO VISTOSO BLVD  
ORO VALLEY, AZ 85755-1991  
AMC439355; AMC442244; AMC442467;  
9200/PB/AMC444642



9590 9402 1932 6123 9421 47

2. Article Number (Transfer from service label)

7014 2870 0000 1116 1599

## COMPLETE THIS SECTION ON DELIVERY

A. Signature

X

☐ Agent  
☒ Addressee

B. Received by (Printed Name)

C. Date of Delivery

11-12-17

D. Is delivery address different from item 1? ☐ Yes  
If YES, enter delivery address below: ☐ No

3. Service Type

☐ Adult Signature☐ Adult Signature Restricted Delivery☒ Certified Mail®☐ Certified Mail Restricted Delivery☐ Collect on Delivery☐ Collect on Delivery Restricted Delivery☐ Insured Mail☐ Insured Mail Restricted Delivery

(over \$500)

☐ Priority Mail Express®☐ Registered Mail™☐ Registered Mail Restricted Delivery☐ Return Receipt for Merchandise☐ Signature Confirmation™☐ Signature Confirmation Restricted Delivery



USPS TRACKING#



9590 9402 1832 23 23 21 47



First-Class Mail  
Postage & Fees Paid  
USPS  
Permit No. G-10

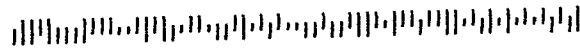
United States  
Postal Service

Sender: Please print your name, address, and ZIP+4® in this box\*

U.S. DEPARTMENT OF THE INTERIOR  
BUREAU OF LAND MANAGEMENT  
ARIZONA STATE OFFICE  
ONE NORTH CENTRAL AVENUE, SUITE 800  
PHOENIX, AZ 85004-4427

RECEIVED  
BLM AZ STATE OFFICE

2011 NOV 20 P 2




AMC442525	AMC442467	GLS0152
AMC442526	AMC442467	GLS0153
AMC442528	AMC442467	GLS0155
AMC442530	AMC442467	GLS0157
AMC442532	AMC442467	GLS0159
AMC442559	AMC442467	GLS0207
AMC442560	AMC442467	GLS0208
AMC442561	AMC442467	GLS0209
AMC442562	AMC442467	GLS0210
AMC442563	AMC442467	GLS0211
AMC442564	AMC442467	GLS0212
AMC442565	AMC442467	GLS0213
AMC442566	AMC442467	GLS0214
AMC442568	AMC442467	GLS0216
AMC442577	AMC442467	GLS0235
AMC442578	AMC442467	GLS0236
AMC442579	AMC442467	GLS0237
AMC442580	AMC442467	GLS0238
AMC442581	AMC442467	GLS0239
AMC442583	AMC442467	GLS0241
AMC442584	AMC442467	GLS0242
AMC442585	AMC442467	GLS0243
AMC442586	AMC442467	GLS0244



AMC442588	AMC442467	GLS0246
AMC442590	AMC442467	GLS0248
AMC442673	AMC442467	GLS0336
AMC442675	AMC442467	GLS0338
AMC442677	AMC442467	GLS0340
AMC442679	AMC442467	GLS0342
AMC442708	AMC442467	GLS0371
AMC442709	AMC442467	GLS0372
AMC442710	AMC442467	GLS0373
AMC442711	AMC442467	GLS0374
AMC442712	AMC442467	GLS0375
AMC442713	AMC442467	GLS0376
AMC442714	AMC442467	GLS0377
AMC442715	AMC442467	GLS0378
AMC442716	AMC442467	GLS0379
AMC442717	AMC442467	GLS0380
AMC442718	AMC442467	GLS0381
AMC442719	AMC442467	GLS0382
AMC442720	AMC442467	GLS0383
AMC442721	AMC442467	GLS0384
AMC442722	AMC442467	GLS0385
AMC444665	AMC444642	GLS0575

# ***NORTH AMERICAN EXPLORATION***

895 North Marshall Way Suite A, Layton, Utah 84041 801-546-6453



March 14, 2017

Bureau of Land Management  
Arizona State Office  
One North Central Avenue, Suite 800  
Phoenix, Arizona 85004-4427

RECEIVED  
BLM AZ STATE OFFICE  
2017 MAR 17 P 1:25  
PHOENIX, ARIZONA

To whom it may concern:

Enclosed please find the Certificates of Location for the Anglo American Exploration - USA, for the following GLS lode mining claims located in Cochise County, Arizona:

GLS 94-175, 183-192, 207-220, 222, 224, 226, 228, 235-256, 258-270  
271-280, 281-289, 292-299, 301-318, 319-322, 324-342  
343-397, 398-425, 445-482


Included is a check for \$70,808.00 (334 claims @ \$212 per claim) to cover the recording fees.

If you have any questions, please call me at 801-546- 6453. Thank you in advance for your help.

Please file and return to: Anglo American Exploration – USA  
12480 N Rancho Vistosos Blvd Ste 130  
Oro Valley, AZ 85755

If you have any questions, please call me at 801-546-6453. Thank you in advance for your help.

Sincerely,



David Morris

Enclosures

cc: Correspondence (no encls.)  
Project (w.encls.)

AMC442467

**NOTICE!!**

**These documents have been scanned!**

**Do not place un-scanned documents beneath this notice!**

**Do not remove this notice from this file!**

GPO Jacket No. 560-102  
Print Order 61540  
Rise Business Services, LLC  
Job=AZ15 4/30/2019



Box Number= AZ15010



Claim Begin-End: AMC442467-AMC442800

3 Transfers



AZ15010-26

AMC450400-AMC453366

**NO  
DOCUMENTS  
FOUND**

NO DOCUMENTS FOUND  
NO DOCUMENTS FOUND



**NOTICE!!**

**These documents have been scanned!**

**Do not place un-scanned documents beneath this notice!**

**Do not remove this notice from this file!**

GPO Jacket No. 560-102  
Print Order 61540  
Rise Business Services, LLC  
Job=AZ15 4/30/2019



Box Number= AZ15010



Claim Begin-End: AMC442467-AMC442800

4 Annual Filings



AZ15010-26

AMC450400-AMC453366



422790

UNITED STATES  
DEPARTMENT OF THE INTERIOR  
BUREAU OF LAND MANAGEMENT  
**MAINTENANCE FEE PAYMENT FORM**  
**FOR LOSE CLAIMS, MILL SITES, AND TUNNEL SITES**

Remitter Name: CARL J. WELSH  
Mailing Address: 6531 E Rafter River St.  
City, State, Zip: Mesa AZ 85215  
☐ Check here if this is a change of address.

**FOR COUNTY RECORDER'S USE**

No. of claims/sites 13  
x \$165 per claim/site  
Total due BLM \$ 2145

- The maintenance fee may be paid by cash, check, money order, Bureau of Land Management (BLM) Declining Deposit Account, or credit card (VISA, American Express, Discover, or MasterCard). Payments must be remitted to the BLM State Office where your claim or site is recorded and received on or before September 1. If the payment is mailed, the envelope must be postmarked by a bona fide delivery service on or before September 1 and received at the proper BLM State Office within 15 calendar days after the due date. Payments may also be made by telephone using a credit card. A complete listing of BLM State Offices with their addresses and phone numbers can be found at <http://www.blm.gov>.
- The maintenance fee for the following claim(s)/site(s) applies to the assessment year 2019

CLAIM/SITE NAME	BLM SERIAL NO.
NEW CHANCE	422790
" "	422791
" "	422792
" "	422793
" "	422794
" "	422795
" "	422796
" "	422797
" "	422798
" "	422799

Use a separate sheet for additional claim/site names, serial numbers, and claimant names and addresses.

# 4728848



UNITED STATES  
DEPARTMENT OF THE INTERIOR  
BUREAU OF LAND MANAGEMENT  
**MAINTENANCE FEE PAYMENT FORM FOR  
LODE CLAIMS, MILL SITES, AND TUNNEL SITES**

Remitter Name: Carl J Welsh  
Mailing Address: 6531 E RAYTRIX ST,  
City, State, Zip: Mesa AZ 85215

☐ Check here if this is a change of address.

**FOR COUNTY RECORDER'S USE**

No. of claims/sites \_\_\_\_\_

x \$165 per claim/site \_\_\_\_\_

Total due BLM \$ 0

1. The maintenance fee may be paid by cash, check, money order, Bureau of Land Management (BLM) Declining Deposit Account, or credit card (VISA, American Express, Discover, or MasterCard). Payments must be remitted to the BLM State Office where your claim or site is recorded and received on or before September 1. If the payment is mailed, the envelope must be postmarked by a bona fide delivery service on or before September 1 and received at the proper BLM State Office within 15 calendar days after the due date. Payments may also be made by telephone using a credit card. A complete listing of BLM State Offices with their addresses and phone numbers can be found at <http://www.blm.gov>.
2. The maintenance fee for the following claim(s)/site(s) applies to the assessment year \_\_\_\_\_.

CLAIM/SITE NAME	BLM SERIAL NO.
New Chance	422800
" "	422801
" "	422802

Use a separate sheet for additional claim/site names, serial numbers, and claimant names and addresses



Jack & Carolyn Welsh  
6531 E Rafter Street  
Mesa, AZ 85215

PHOENIX AZ 852

23 APR 2020 PM 6 L



50th Anniversary  
of Earth Day  
1970-2020

UNITED STATES  
DEPARTMENT OF THE INTERIOR  
Bureau of Land Management  
Arizona State Office  
1 North Central Avenue, Suite 800  
Phoenix, Arizona 85004-4427

ATTN: Accounts

PHOENIX, ARIZONA

2020 APR 27 A 9 05

RECEIVED  
BLM AZ STATE OFFICE

85004-442700







**United States Department of the Interior**  
**Bureau of Land Management**  
 DIV OF LANDS, MINRLS & ENERGY  
 ONE N CENTRAL AVE  
 PHOENIX, AZ 85004 -4427  
 Phone: 602-417-9200

## Receipt

No:

4728848

Transaction #: 4854519

Date of Transaction: 04/27/2020

## CUSTOMER:

CARL WELSH  
 6531 E RAFTRIVER ST  
 MESA, AZ 85215-9769 US

LINE #	QTY	DESCRIPTION	REMARKS	UNIT PRICE	TOTAL
1	1.00	LOCATABLE MINERALS / MINING CLAIMS- NOT NEW-UNADJUD, ONE AUTH NO. ONLY / MINING CLAIM MONEY RECEIVED CASES: AMC422790/\$2145.00	MAINT 2021	- n/a -	2145.00
<b>TOTAL:</b>					<b>\$2,145.00</b>

PAYMENT INFORMATION			
1	AMOUNT:	2145.00	POSTMARKED: N/A
	TYPE:	CHECK	RECEIVED: 04/27/2020
	CHECK NO:	3015	
	NAME:	WELSH, CARL 6531 E RAFTRIVER ST MESA AZ 85215-9769 US	

## REMARKS

This receipt was generated by the automated BLM Collections and Billing System and is a paper representation of a portion of the official electronic record contained therein.



Lead File Numbers (maintenance fee payments – receipt number 4245955)  
ANGLO AMERICAN EXP

AMC388772

AMC417327

AMC442244

AMC442467

AMC443388

AMC444642

AMC446521



**DECONCINI ICDONALD YETWIN & LACY**

**A PROFESSIONAL CORPORATION  
ATTORNEYS AT LAW**

2525 EAST BROADWAY BOULEVARD • SUITE 200 • TUCSON, ARIZONA 85716-5300  
(520) 322-5000 • (520) 322-5585 (FAX)

DMYL.COM

DENISE M. BANTON  
LISA J. BOWEY  
ALICE W. CALLISON  
BARRY M. COREY  
JODY A. CORRALES  
PETER B. GOLDMAN  
NATHAN B. HANNAH  
STEVEN J. ITKIN  
JAMES A. JUTRY  
JOHN C. LACY  
ZELMA LETARTE  
KATHRYN B. NELSON

RYAN D. O'NEAL  
JOHN C. RICHARDSON  
LISA ANNE SMITH  
SPENCER A. SMITH  
SESALY O. STAMPS  
TYLER H. STANTON  
JAMES M. SUSA  
PAUL M. TILLEY  
MEGAN J. TROG  
GARY F. URMAN  
MICHAEL R. URMAN

**OF COUNSEL:**

RICHARD M. YETWIN  
BARRON & ASSOCIATES P.C. - JOHN H. BARRON, III

**FIRM FOUNDERS:**

EVO A. DECONCINI (1901-1936)  
JOHN R. McDONALD (1933-2012)  
DENNIS W. DECONCINI

**PHOENIX OFFICE:**

7310 NORTH 16TH STREET, SUITE 205  
PHOENIX, ARIZONA 85020  
(602) 282-0500  
FAX (602) 282-0520

August 22, 2018

PLEASE REPLY TO TUCSON  
KSMITH@DMYL.COM

**Via Federal Express**

Arizona State Office  
Bureau of Land Management  
Attention: Public Room  
One North Central Avenue, Suite 800  
Phoenix, AZ 85004-4427

RE: **Payment of Claim Maintenance Fees**

Ladies and Gentlemen:

Delivered herewith is a check in the amount of \$148,955.00 as payment of the claim maintenance fees pursuant to 30 U.S.C. § 28f(a), as adjusted by 30 U.S.C. § 28j(c) and implemented by notice in 74 *Federal Register* 30959-62 (June 29, 2009) and as amended by the Consolidated Appropriations Act 2012, Pub. L. No. 112-74, 125 Stat. 786 (2011) and a notice in 79 *Federal Register* 36662-65 (June 30, 2014). The owner is paying a maintenance fee of \$155 for the assessment year beginning September 1, 2018. Also enclosed are copies of the Certification of Payment of Maintenance Fee in Lieu of Affidavit of Annual Assessment Work to be recorded with the Cochise County and Gila County Recorders' Office.

**Please return a date-stamped copy of this letter and the affidavit along with the receipt for payment to this office.**


Thank you for your assistance and please feel free to contact me or John C. Lacy with any questions or concerns.

Sincerely,

Katheryn A. Smith, CP  
Certified Paralegal

Encls.

I:\FILES\DOCS\ANGL02\130159\LTR\1306813.DOCX



# 4245769  
4245955

RECEIVED  
BLM AZ STATE OFFICE  
2018 AUG 24 A 10:51  
PHOENIX, ARIZONA

RECEIVED  
BLM AZ STATE OFFICE  
2010 AUG 24 A 10:52  
PHOENIX, ARIZONA

STATE OF ARIZONA                     )  
County of Pima                        ) ss:

John C. Lacy, being first duly sworn, deposes and says that:

2. Pursuant to the 30 U.S.C. § 28f(a), as adjusted by 30 U.S.C. § 28j(c) and implemented by notice in 74 *Federal Register* 30959-62 (June 29, 2009) and as amended by the Consolidated Appropriations Act 2012, Pub. L. No. 112-74, 125 Stat. 786 (2011), and a notice in 79 *Federal Register* 36662-65 (June 30, 2014), the owner has paid a maintenance fee of \$155 per claim for the assessment year beginning September 1, 2018. This Certificate is in lieu of an affidavit of performance of annual assessment work or notice of intent to hold.

**THIS IS NOT A CHANGE OF ADDRESS.**

• • • •

4. The Claims are held and claimed by the owner for the valuable mineral contained therein.

DATED this \_\_\_\_ day of August, 2018.

By: \_\_\_\_\_  
John C. Lacy

Sworn to and subscribed before me this \_\_ day of August, 2018, by John C. Lacy,  
Agent.

\_\_\_\_\_  
Notary Public

RECEIVED  
BLM AZ STATE OFFICE  
2018 AUG 24 A 10:52  
PHOENIX, ARIZONA



## EXHIBIT A

The following unpatented lode mining claims are located in Sections 11, 12, 13, 14, 19, 23, 24, 25, 26, 27, 33, 34, and 35, Township 19 South, Range 24 East; Sections 7, 8, 9, 12, 13, 14, 15, 16, 17, 18, 19, 20, 21, 22, 23, 28, 29, 30, 31, 32, 33 and 34, Township 19 South, Range 25 East; Sections 2, 3, 4, 8, 9, 10, 11, 14, 15, 16, 21, and 22, Township 20 South, Range 24 East, and Sections 3, 4, 5, 6, 7, 8, 9, 10, 16, 17 and 20, Township 20 South, Range 25 East, G&SR Meridian, Cochise County, Arizona:

Claim Name	Location Date	BLM AMC Number	Cochise County Recording Information
GLS0027	12/17/2016	AMC442244	2017-03823
GLS0028	12/17/2016	AMC442245	2017-03824
GLS0029	12/17/2016	AMC442246	2017-03825
GLS0030	12/17/2016	AMC442247	2017-03826
GLS0031	12/17/2016	AMC442248	2017-03827
GLS0032	12/17/2016	AMC442249	2017-03828
GLS0033	12/17/2016	AMC442250	2017-03829
GLS0034	12/17/2016	AMC442251	2017-03830
GLS0035	12/17/2016	AMC442252	2017-03831
GLS0036	12/17/2016	AMC442253	2017-03832
GLS0037	12/17/2016	AMC442254	2017-03833
GLS0038	12/17/2016	AMC442255	2017-03834
GLS0039	12/17/2016	AMC442256	2017-03835
GLS0040	12/17/2016	AMC442257	2017-03836
GLS0041	12/17/2016	AMC442258	2017-03837
GLS0042	12/17/2016	AMC442259	2017-03838
GLS0043	12/17/2016	AMC442260	2017-03839
GLS0044	12/17/2016	AMC442261	2017-03840
GLS0045	12/17/2016	AMC442262	2017-03841
GLS0046	12/17/2016	AMC442263	2017-03842
GLS0047	12/17/2016	AMC442264	2017-03843
GLS0048	12/17/2016	AMC442265	2017-03844
GLS0049	12/17/2016	AMC442266	2017-03845

RECEIVED  
 BLM STATE OFFICE  
 2018 AUG 24 AM 10:52  
 PHOENIX ARIZONA

Claim Name	Location Date	BLM AMC Number	Cochise County Recording Information
GLS0050	12/17/2016	AMC442267	2017-03846
GLS0051	12/17/2016	AMC442268	2017-03847
GLS0052	12/17/2016	AMC442269	2017-03848
GLS0053	12/17/2016	AMC442270	2017-03849
GLS0054	12/17/2016	AMC442271	2017-03850
GLS0055	12/17/2016	AMC442272	2017-03851
GLS0056	12/17/2016	AMC442273	2017-03852
GLS0057	12/17/2016	AMC442274	2017-03853
GLS0062	12/17/2016	AMC442279	2017-03858
GLS0064	12/17/2016	AMC442281	2017-03860
GLS0065	12/17/2016	AMC442282	2017-03861
GLS0066	12/17/2016	AMC442283	2017-03862
GLS0069	12/19/2016	AMC442286	2017-03865
GLS0070	12/19/2016	AMC442287	2017-03866
GLS0071	12/19/2016	AMC442288	2017-03867
GLS0072	12/19/2016	AMC442289	2017-03868
GLS0073	12/19/2016	AMC442290	2017-03869
GLS0074	12/19/2016	AMC442291	2017-03870
GLS0075	12/19/2016	AMC442292	2017-03871
GLS0076	12/19/2016	AMC442293	2017-03872
GLS0077	12/19/2016	AMC442294	2017-03873
GLS0078	12/19/2016	AMC442295	2017-03874
GLS0079	12/19/2016	AMC442296	2017-03875
GLS0080	12/19/2016	AMC442297	2017-03876
GLS0081	12/19/2016	AMC442298	2017-03877
GLS0082	12/18/2016	AMC442299	2017-03878
GLS0083	12/18/2016	AMC442300	2017-03879
GLS0084	12/18/2016	AMC442301	2017-03880
GLS0085	12/18/2016	AMC442302	2017-03881

RECEIVED  
BLM AT STATE OFFICE  
2018 AUG 24 A 10:52  
PHOTOGRAPH

Claim Name	Location Date	BLM AMC Number	Cochise County Recording Information
GLS0086	12/18/2016	AMC442303	2017-03882
GLS0087	12/18/2016	AMC442304	2017-03883
GLS0088	12/18/2016	AMC442305	2017-03884
GLS0089	12/18/2016	AMC442306	2017-03885
GLS0090	12/18/2016	AMC442307	2017-03886
GLS0091	12/18/2016	AMC442308	2017-03887
GLS0092	12/18/2016	AMC442309	2017-03888
GLS0093	12/19/2016	AMC442310	2017-03889
GLS0094	2/18/2017	AMC442467	2017-05044
GLS0095	2/18/2017	AMC442468	2017-05045
GLS0096	2/18/2017	AMC442469	2017-05046
GLS0097	2/18/2017	AMC442470	2017-05047
GLS0098	2/18/2017	AMC442471	2017-05048
GLS0099	2/18/2017	AMC442472	2017-05049
GLS0100	2/18/2017	AMC442473	2017-05050
GLS0101	2/18/2017	AMC442474	2017-05051
GLS0102	2/18/2017	AMC442475	2017-05052
GLS0103	2/18/2017	AMC442476	2017-05053
GLS0104	2/18/2017	AMC442477	2017-05054
GLS0105	2/18/2017	AMC442478	2017-05055
GLS0106	2/18/2017	AMC442479	2017-05056
GLS0107	2/18/2017	AMC442480	2017-05057
GLS0108	2/18/2017	AMC442481	2017-05058
GLS0109	2/19/2017	AMC442482	2017-05059
GLS0110	2/19/2017	AMC442483	2017-05060
GLS0111	2/19/2017	AMC442484	2017-05061
GLS0112	2/19/2017	AMC442485	2017-05062
GLS0113	2/17/2017	AMC442486	2017-05063
GLS0114	2/17/2017	AMC442487	2017-05064

RECEIVED  
BLM-AZ-STATE OFFICE  
2018 AUG 24 A 10 52  
PHOENIX ARIZONA

Claim Name	Location Date	BLM AMC Number	Cochise County Recording Information
GLS0115	2/17/2017	AMC442488	2017-05065
GLS0116	2/17/2017	AMC442489	2017-05066
GLS0117	2/17/2017	AMC442490	2017-05067
GLS0118	2/17/2017	AMC442491	2017-05068
GLS0119	2/17/2017	AMC442492	2017-05069
GLS0120	2/17/2017	AMC442493	2017-05070
GLS0121	2/17/2017	AMC442494	2017-05071
GLS0122	2/17/2017	AMC442495	2017-05072
GLS0123	2/17/2017	AMC442496	2017-05073
GLS0124	2/17/2017	AMC442497	2017-05074
GLS0125	2/17/2017	AMC442498	2017-05075
GLS0126	2/17/2017	AMC442499	2017-05076
GLS0127	2/17/2017	AMC442500	2017-05077
GLS0128	2/17/2017	AMC442501	2017-05078
GLS0129	2/17/2017	AMC442502	2017-05079
GLS0130	2/17/2017	AMC442503	2017-05080
GLS0131	2/17/2017	AMC442504	2017-05081
GLS0132	2/17/2017	AMC442505	2017-05082
GLS0133	2/17/2017	AMC442506	2017-05083
GLS0134	2/17/2017	AMC442507	2017-05084
GLS0135	2/19/2017	AMC442508	2017-05085
GLS0136	2/19/2017	AMC442509	2017-05086
GLS0137	9/2/2017	AMC446521	2017-19790
GLS0138	9/2/2017	AMC446522	2017-19791
GLS0139	9/2/2017	AMC446523	2017-19792
GLS0140	9/2/2017	AMC446524	2017-19793
GLS0141	9/2/2017	AMC446525	2017-19794
GLS0142	9/2/2017	AMC446526	2017-19795
GLS0143	9/2/2017	AMC446527	2017-19796
GLS0144	9/2/2017	AMC446528	2017-19797
GLS0145	9/2/2017	AMC446529	2017-19798

RECEIVED  
BLM AT STATE OFFICE  
2018 AUG 24 A 10:52  
PHOENIX ARIZONA



Claim Name	Location Date	BLM AMC Number	Cochise County Recording Information
GLS0146	9/2/2017	AMC446530	2017-19799
GLS0147	2/18/2017	AMC442520-	2017-05097
GLS0148	9/2/2017	AMC446531	2017-19800
GLS0149	9/2/2017	AMC446532	2017-19801
GLS0150	9/2/2017	AMC446533	2017-19802
GLS0151	9/2/2017	AMC446534	2017-19803
GLS0152	9/2/2017	AMC446535	2017-19804
GLS0153	9/2/2017	AMC446536	2017-19805
GLS0154	2/20/2017	AMC442527-	2017-05104
GLS0155	9/2/2017	AMC446537-	2017-19806
GLS0156	2/20/2017	AMC442529-	2017-05106
GLS0157	9/2/2017	AMC446538-	2017-19807
GLS0158	2/20/2017	AMC442531-	2017-05108
GLS0159	9/2/2017	AMC446539-	2017-19808
GLS0160	2/20/2017	AMC442533	2017-05111
GLS0161	2/20/2017	AMC442534	2017-05111
GLS0162	2/20/2017	AMC442535	2017-05111
GLS0163	2/20/2017	AMC442536	2017-05111
GLS0164	2/20/2017	AMC442537	2017-05111
GLS0165	2/20/2017	AMC442538	2017-05115
GLS0166	2/19/2017	AMC442539	2017-05116
GLS0167	2/19/2017	AMC442540	2017-05117
GLS0168	2/19/2017	AMC442541	2017-05118
GLS0169	2/19/2017	AMC442542	2017-05119
GLS0170	2/19/2017	AMC442543	2017-05120
GLS0171	2/19/2017	AMC442544	2017-05121
GLS0172	2/19/2017	AMC442545	2017-05122
GLS0173	2/19/2017	AMC442546	2017-05123
GLS0174	2/28/2017	AMC442547	2017-05124
GLS0175	2/28/2017	AMC442548	2017-05125
GLS0176	3/16/2017	AMC443457	2017-07288

RECEIVED  
BLM AZ STATE OFFICE  
2018 AUG 24 A 10:52  
PHOENIX, ARIZONA

Claim Name	Location Date	BLM AMC Number	Cochise County Recording Information
GLS0177	3/16/2017	AMC443458	2017-07289
GLS0178	3/16/2017	AMC443459	2017-07290
GLS0179	3/16/2017	AMC443460	2017-07291
GLS0180	3/16/2017	AMC443461	2017-07292
GLS0181	3/16/2017	AMC443462	2017-07293
GLS0182	3/16/2017	AMC443463	2017-07294
GLS0183	2/19/2017	AMC442549	2017-05126
GLS0184	2/19/2017	AMC442550	2017-05127
GLS0185	2/19/2017	AMC442551	2017-05128
GLS0186	2/19/2017	AMC442552	2017-05129
GLS0187	2/19/2017	AMC442553	2017-05130
GLS0188	2/19/2017	AMC442554	2017-05131
GLS0189	2/19/2017	AMC442555	2017-05132
GLS0190	2/19/2017	AMC442556	2017-05133
GLS0191	2/28/2017	AMC442557	2017-05134
GLS0192	2/19/2017	AMC442558	2017-05135
GLS0193	3/16/2017	AMC443464	2017-07295
GLS0194	3/16/2017	AMC443465	2017-07296
GLS0195	3/16/2017	AMC443466	2017-07297
GLS0196	3/16/2017	AMC443467	2017-07298
GLS0197	3/16/2017	AMC443468	2017-07299
GLS0198	3/16/2017	AMC443469	2017-07300
GLS0199	3/16/2017	AMC443470	2017-07301
GLS0200	3/16/2017	AMC443471	2017-07302
GLS0201	3/16/2017	AMC443472	2017-07303
GLS0202	3/16/2017	AMC443473	2017-07304
GLS0203	3/16/2017	AMC443474	2017-07305
GLS0204	3/16/2017	AMC443475	2017-07306
GLS0205	3/16/2017	AMC443476	2017-07307

RECEIVED  
BLM-AZ  
2016 AUG 24 A 10:52  
PHOENIX ARIZONA

Claim Name	Location Date	BLM AMC Number	Cochise County Recording Information
GLS0206	3/16/2017	AMC443477J	2017-07308
GLS0207	9/2/2017	AMC446540J	2017-19809
GLS0208	9/2/2017	AMC446541	2017-19810
GLS0209	9/2/2017	AMC446542	2017-19811
GLS0210	9/2/2017	AMC446543	2017-19812
GLS0211	9/2/2017	AMC446544	2017-19813
GLS0212	9/2/2017	AMC446545	2017-19814
GLS0213	9/2/2017	AMC446546	2017-19815
GLS0214	9/2/2017	AMC446547J	2017-19816
GLS0215	2/19/2017	AMC442567 -	2017-05144
GLS0216	9/2/2017	AMC446548 -	2017-19817
GLS0217	2/21/2017	AMC442569 J	2017-05146
GLS0218	2/21/2017	AMC442570	2017-05147
GLS0219	2/21/2017	AMC442571	2017-05148
GLS0220	2/21/2017	AMC442572 J	2017-05149
GLS0221	3/17/2017	AMC443478 -	2017-07309
GLS0222	2/21/2017	AMC442573 -	2017-05150
GLS0223	3/17/2017	AMC443479 -	2017-07310
GLS0224	2/21/2017	AMC442574 -	2017-05151
GLS0225	3/17/2017	AMC443480 -	2017-07311
GLS0226	2/21/2017	AMC442575 -	2017-05152
GLS0227	3/17/2017	AMC443481 -	2017-07312
GLS0228	2/21/2017	AMC442576 -	2017-05153
GLS0229	3/17/2017	AMC443482 J	2017-07313
GLS0230	3/17/2017	AMC443483	2017-07314
GLS0231	3/17/2017	AMC443484	2017-07315
GLS0232	3/17/2017	AMC443485	2017-07316
GLS0233	3/17/2017	AMC443486	2017-07317
GLS0234	3/17/2017	AMC443487 J	2017-07318
GLS0235	9/2/2017	AMC446549 J	2017-19818
GLS0236	9/2/2017	AMC446550	2017-19819
GLS0237	9/2/2017	AMC446551	2017-19820

RECEIVED  
BLM AZ STAFF OFFICE

PHOENIX, ARIZONA

2018 AUG 24 A 10:52

Claim Name	Location Date	BLM AMC Number	Cochise County Recording Information
GLS0238	9/2/2017	AMC446552	2017-19821
GLS0239	9/2/2017	AMC446553/	2017-19822
GLS0240	2/20/2017	AMC442582-	2017-05159
GLS0241	9/2/2017	AMC446554/	2017-19823
GLS0242	9/2/2017	AMC446555	2017-19824
GLS0243	9/2/2017	AMC446556	2017-19825
GLS0244	9/2/2017	AMC446557/	2017-19826
GLS0245	2/19/2017	AMC442587-	2017-05164
GLS0246	9/2/2017	AMC446558-	2017-19827
GLS0247	2/19/2017	AMC442589-	2017-05166
GLS0248	9/2/2017	AMC446559-	2017-19828
GLS0249	2/19/2017	AMC442591/	2017-05168
GLS0250	2/19/2017	AMC442592	2017-05169
GLS0251	2/19/2017	AMC442593	2017-05170
GLS0252	2/19/2017	AMC442594	2017-05171
GLS0253	2/21/2017	AMC442595	2017-05172
GLS0254	2/21/2017	AMC442596	2017-05173
GLS0255	2/21/2017	AMC442597	2017-05174
GLS0256	2/21/2017	AMC442598/	2017-05175
GLS0257	3/17/2017	AMC443488-	2017-07179
GLS0258	2/21/2017	AMC442599/	2017-05176
GLS0259	2/20/2017	AMC442600	2017-05177
GLS0260	2/20/2017	AMC442601	2017-05178
GLS0261	2/20/2017	AMC442602	2017-05179
GLS0262	2/20/2017	AMC442603	2017-05180
GLS0263	2/20/2017	AMC442604	2017-05181
GLS0264	2/20/2017	AMC442605	2017-05182
GLS0265	2/20/2017	AMC442606	2017-05183
GLS0266	2/20/2017	AMC442607	2017-05184
GLS0267	2/20/2017	AMC442608	2017-05185
GLS0268	2/20/2017	AMC442609	2017-05186

RECEIVED  
BLM AZ STATE OFFICE  
2018 AUG 24 A 10:52  
PHOENIX, ARIZONA

Claim Name	Location Date	BLM AMC Number	Cochise County Recording Information
GLS0269	2/20/2017	AMC442610	2017-05187
GLS0270	2/19/2017	AMC442611	2017-05188
GLS0271	3/1/2017	AMC442612	2017-05189
GLS0272	3/1/2017	AMC442613	2017-05190
GLS0273	3/1/2017	AMC442614	2017-05191
GLS0274	3/1/2017	AMC442615	2017-05192
GLS0275	3/1/2017	AMC442616	2017-05193
GLS0276	3/1/2017	AMC442617	2017-05194
GLS0277	3/1/2017	AMC442618	2017-05195
GLS0278	3/1/2017	AMC442619	2017-05196
GLS0279	3/1/2017	AMC442620	2017-05197
GLS0280	3/1/2017	AMC442621	2017-05198
GLS0281	2/14/2017	AMC442622	2017-05199
GLS0282	2/14/2017	AMC442623	2017-05200
GLS0283	2/14/2017	AMC442624	2017-05201
GLS0284	2/14/2017	AMC442625	2017-05202
GLS0285	2/14/2017	AMC442626	2017-05203
GLS0286	2/14/2017	AMC442627	2017-05204
GLS0287	2/14/2017	AMC442628	2017-05205
GLS0288	2/14/2017	AMC442629	2017-05206
GLS0289	2/14/2017	AMC442630	2017-05207
GLS0292	2/14/2017	AMC442631	2017-05208
GLS0293	2/14/2017	AMC442632	2017-05209
GLS0294	2/14/2017	AMC442633	2017-05210
GLS0295	2/14/2017	AMC442634	2017-05211
GLS0296	2/14/2017	AMC442635	2017-05212
GLS0297	2/14/2017	AMC442636	2017-05213
GLS0298	2/14/2017	AMC442637	2017-05214
GLS0299	2/14/2017	AMC442638	2017-05215

RECEIVED  
BLM AZ STATE OFFICE  
2018 AUG 24 A 10:52  
PHOENIX, ARIZONA



Claim Name	Location Date	BLM AMC Number	Cochise County Recording Information
GLS0301	2/22/2017	AMC442639	2017-05216
GLS0302	2/22/2017	AMC442640	2017-05217
GLS0303	2/22/2017	AMC442641	2017-05218
GLS0304	2/22/2017	AMC442642	2017-05219
GLS0305	2/22/2017	AMC442643	2017-05220
GLS0306	2/22/2017	AMC442644	2017-05221
GLS0307	2/22/2017	AMC442645	2017-05222
GLS0308	2/22/2017	AMC442646	2017-05223
GLS0309	2/22/2017	AMC442647	2017-05224
GLS0310	2/22/2017	AMC442648	2017-05225
GLS0311	2/22/2017	AMC442649	2017-05226
GLS0312	2/22/2017	AMC442650	2017-05227
GLS0313	2/22/2017	AMC442651	2017-05228
GLS0314	2/22/2017	AMC442652	2017-05229
GLS0315	2/22/2017	AMC442653	2017-05230
GLS0316	2/22/2017	AMC442654	2017-05231
GLS0317	2/22/2017	AMC442655	2017-05232
GLS0318	2/22/2017	AMC442656	2017-05233
GLS0319	3/4/2017	AMC442657	2017-05234
GLS0320	3/4/2017	AMC442658	2017-05235
GLS0321	3/4/2017	AMC442659	2017-05236
GLS0322	3/4/2017	AMC442660	2017-05237
GLS0324	3/4/2017	AMC442661	2017-05238
GLS0325	3/4/2017	AMC442662	2017-05239
GLS0326	3/4/2017	AMC442663	2017-05240
GLS0327	3/4/2017	AMC442664	2017-05241
GLS0328	3/4/2017	AMC442665	2017-05242
GLS0329	3/4/2017	AMC442666	2017-05243
GLS0330	3/8/2017	AMC442667	2017-05244

RECEIVED  
BLM ARIZONA  
PHOENIX  
2018 AUG 24 A 10:52

Claim Name	Location Date	BLM AMC Number	Cochise County Recording Information
GLS0331	3/4/2017	AMC442668	2017-05245
GLS0332	3/8/2017	AMC442669	2017-05246
GLS0333	3/4/2017	AMC442670	2017-05247
GLS0334	3/8/2017	AMC442671	2017-05248
GLS0335	3/4/2017	AMC442672	2017-05249
GLS0336	9/2/2017	AMC446560-	2017-19829
GLS0337	3/4/2017	AMC442674-	2017-05251
GLS0338	9/2/2017	AMC446561-	2017-19830
GLS0339	3/4/2017	AMC442676-	2017-05253
GLS0340	9/2/2017	AMC446562-	2017-19831
GLS0341	3/4/2017	AMC442678-	2017-05255
GLS0342	9/2/2017	AMC446563-	2017-19832
GLS0343	2/28/2017	AMC442680	2017-05257
GLS0344	2/28/2017	AMC442681	2017-05258
GLS0345	2/28/2017	AMC442682	2017-05259
GLS0346	2/28/2017	AMC442683	2017-05260
GLS0347	2/28/2017	AMC442684	2017-05261
GLS0348	2/28/2017	AMC442685	2017-05262
GLS0349	2/28/2017	AMC442686	2017-05263
GLS0350	2/28/2017	AMC442687	2017-05264
GLS0351	2/28/2017	AMC442688	2017-05265
GLS0352	2/28/2017	AMC442689	2017-05266
GLS0353	2/16/2017	AMC442690	2017-05267
GLS0354	2/16/2017	AMC442691	2017-05268
GLS0355	3/1/2017	AMC442692	2017-05269
GLS0356	3/1/2017	AMC442693	2017-05270
GLS0357	3/1/2017	AMC442694	2017-05271
GLS0358	3/1/2017	AMC442695	2017-05272
GLS0359	3/1/2017	AMC442696	2017-05273

RECEIVED  
BLM AZ STATE OFFICE  
2018 AUG 24 A 10:52  
PHOTOGRAPHY  
ARIZONA

Claim Name	Location Date	BLM AMC Number	Cochise County Recording Information
GLS0360	3/1/2017	AMC442697	2017-05274
GLS0361	3/1/2017	AMC442698	2017-05275
GLS0362	3/1/2017	AMC442699	2017-05276
GLS0363	2/16/2017	AMC442700	2017-05277
GLS0364	2/16/2017	AMC442701	2017-05278
GLS0365	2/16/2017	AMC442702	2017-05279
GLS0366	2/16/2017	AMC442703	2017-05280
GLS0367	2/16/2017	AMC442704	2017-05281
GLS0368	2/16/2017	AMC442705	2017-05282
GLS0369	2/16/2017	AMC442706	2017-05283
GLS0370	2/16/2017	AMC442707	2017-05284
GLS0371	9/2/2017	AMC446564	2017-19833
GLS0372	9/2/2017	AMC446565	2017-19834
GLS0373	9/2/2017	AMC446566	2017-19835
GLS0374	9/2/2017	AMC446567	2017-19836
GLS0375	9/2/2017	AMC446568	2017-19837
GLS0376	9/2/2017	AMC446569	2017-19838
GLS0377	9/2/2017	AMC446570	2017-19839
GLS0378	9/2/2017	AMC446571	2017-19840
GLS0379	9/2/2017	AMC446572	2017-19841
GLS0380	9/2/2017	AMC446573	2017-19842
GLS0381	9/2/2017	AMC446574	2017-19843
GLS0382	9/2/2017	AMC446575	2017-19844
GLS0383	9/2/2017	AMC446576	2017-19845
GLS0384	9/2/2017	AMC446577	2017-19846
GLS0385	9/2/2017	AMC446578	2017-19847
GLS0386	2/16/2017	AMC442723	2017-05300
GLS0387	2/16/2017	AMC442724	2017-05301
GLS0388	2/16/2017	AMC442725	2017-05302
GLS0389	2/16/2017	AMC442726	2017-05303
GLS0390	2/16/2017	AMC442727	2017-05304
GLS0391	2/16/2017	AMC442728	2017-05305

RECEIVED  
BLM AZ Staff Office  
2018 AUG 24 A 10:52  
PHOENIX, ARIZONA

Claim Name	Location Date	BLM AMC Number	Cochise County Recording Information
GLS0392	2/16/2017	AMC442729	2017-05306
GLS0393	2/16/2017	AMC442730	2017-05307
GLS0394	2/16/2017	AMC442731	2017-05308
GLS0395	2/16/2017	AMC442732	2017-05309
GLS0396	2/16/2017	AMC442733	2017-05310
GLS0397	2/16/2017	AMC442734	2017-05311
GLS0398	2/24/2017	AMC442735	2017-05312
GLS0399	2/24/2017	AMC442736	2017-05313
GLS0400	2/24/2017	AMC442737	2017-05314
GLS0401	2/24/2017	AMC442738	2017-05315
GLS0402	2/24/2017	AMC442739	2017-05316
GLS0403	2/24/2017	AMC442740	2017-05317
GLS0404	2/24/2017	AMC442741	2017-05318
GLS0405	2/24/2017	AMC442742	2017-05319
GLS0406	2/24/2017	AMC442743	2017-05320
GLS0407	2/24/2017	AMC442744	2017-05321
GLS0408	2/27/2017	AMC442745	2017-05322
GLS0409	2/27/2017	AMC442746	2017-05323
GLS0410	2/27/2017	AMC442747	2017-05324
GLS0411	2/27/2017	AMC442748	2017-05325
GLS0412	2/27/2017	AMC442749	2017-05326
GLS0413	2/27/2017	AMC442750	2017-05327
GLS0414	2/27/2017	AMC442751	2017-05328
GLS0415	2/27/2017	AMC442752	2017-05329
GLS0416	2/27/2017	AMC442753	2017-05330
GLS0417	2/27/2017	AMC442754	2017-05331
GLS0418	2/27/2017	AMC442755	2017-05332
GLS0419	2/27/2017	AMC442756	2017-05333
GLS0420	2/27/2017	AMC442757	2017-05334

RECEIVED  
BLM ARIZONA  
2018 AUG 24 A 10:53  
FEDERAL ARIZONA

Claim Name	Location Date	BLM AMC Number	Cochise County Recording Information
GLS0421	2/27/2017	AMC442758	2017-05335
GLS0422	2/27/2017	AMC442759	2017-05336
GLS0423	2/27/2017	AMC442760	2017-05337
GLS0424	2/27/2017	AMC442761	2017-05338
GLS0425	2/27/2017	AMC442762	2017-05339
GLS0426	3/27/2017	AMC443489	2017-07320
GLS0427	3/27/2017	AMC443490	2017-07321
GLS0428	3/27/2017	AMC443491	2017-07322
GLS0429	3/27/2017	AMC443492	2017-07323
GLS0430	3/29/2017	AMC443493	2017-07324
GLS0431	3/29/2017	AMC443494	2017-07325
GLS0432	3/28/2017	AMC443495	2017-07326
GLS0433	3/28/2017	AMC443496	2017-07327
GLS0434	3/27/2017	AMC443497	2017-07328
GLS0435	3/27/2017	AMC443498	2017-07329
GLS0436	3/27/2017	AMC443499	2017-07330
GLS0437	3/27/2017	AMC443500	2017-07331
GLS0438	3/27/2017	AMC443501	2017-07332
GLS0439	3/27/2017	AMC443502	2017-07333
GLS0440	3/27/2017	AMC443503	2017-07334
GLS0441	3/27/2017	AMC443504	2017-07335
GLS0442	3/27/2017	AMC443505	2017-07336
GLS0443	3/27/2017	AMC443506	2017-07337
GLS0444	2/26/2017	AMC443507	2017-05338
GLS0445	2/26/2017	AMC442763	2017-05340
GLS0446	2/26/2017	AMC442764	2017-05341
GLS0447	2/26/2017	AMC442765	2017-05342
GLS0448	2/26/2017	AMC442766	2017-05343
GLS0449	2/26/2017	AMC442767	2017-05344

RECEIVED  
 BUREAU OF LAND MANAGEMENT  
 2018 AUG 24 AM 10:53  
 PHOENIX ARIZONA

Claim Name	Location Date	BLM AMC Number	Cochise County Recording Information
GLS0450	2/26/2017	AMC442768	2017-05345
GLS0451	2/26/2017	AMC442769	2017-05346
GLS0452	2/26/2017	AMC442770	2017-05347
GLS0453	2/26/2017	AMC442771	2017-05348
GLS0454	2/26/2017	AMC442772	2017-05349
GLS0455	3/3/2017	AMC442773	2017-05350
GLS0456	3/3/2017	AMC442774	2017-05351
GLS0457	3/3/2017	AMC442775	2017-05352
GLS0458	3/3/2017	AMC442776	2017-05353
GLS0459	3/3/2017	AMC442777	2017-05354
GLS0460	2/26/2017	AMC442778	2017-05355
GLS0461	2/25/2017	AMC442779	2017-05356
GLS0462	2/25/2017	AMC442780	2017-05357
GLS0463	2/25/2017	AMC442781	2017-05358
GLS0464	2/25/2017	AMC442782	2017-05359
GLS0465	2/25/2017	AMC442783	2017-05360
GLS0466	2/25/2017	AMC442784	2017-05361
GLS0467	2/23/2017	AMC442785	2017-05362
GLS0468	2/23/2017	AMC442786	2017-05363
GLS0469	2/23/2017	AMC442787	2017-05364
GLS0470	2/23/2017	AMC442788	2017-05365
GLS0471	2/23/2017	AMC442789	2017-05366
GLS0472	2/25/2017	AMC442790	2017-05367
GLS0473	2/25/2017	AMC442791	2017-05368
GLS0474	2/25/2017	AMC442792	2017-05369
GLS0475	2/25/2017	AMC442793	2017-05370
GLS0476	2/25/2017	AMC442794	2017-05371
GLS0477	2/23/2017	AMC442795	2017-05372
GLS0478	2/23/2017	AMC442796	2017-05373

RECEIVED  
2018 AUG 24 A 10:53  
PHOENIX ARIZONA



Claim Name	Location Date	BLM AMC Number	Cochise County Recording Information
GLS0479	2/23/2017	AMC442797	2017-05374
GLS0480	2/23/2017	AMC442798	2017-05375
GLS0481	2/23/2017	AMC442799	2017-05376
GLS0482	2/23/2017	AMC442800	2017-05377
GLS0483	3/29/2017	AMC443388	2017-07219
GLS0484	3/29/2017	AMC443389	2017-07220
GLS0485	3/28/2017	AMC443390	2017-07221
GLS0486	3/28/2017	AMC443391	2017-07222
GLS0487	3/28/2017	AMC443392	2017-07223
GLS0488	3/28/2017	AMC443393	2017-07224
GLS0489	3/28/2017	AMC443394	2017-07225
GLS0490	3/28/2017	AMC443395	2017-07226
GLS0491	3/28/2017	AMC443396	2017-07227
GLS0492	3/28/2017	AMC443397	2017-07228
GLS0493	3/28/2017	AMC443398	2017-07229
GLS0494	3/28/2017	AMC443399	2017-07230
GLS0495	3/28/2017	AMC443400	2017-07231
GLS0496	3/28/2017	AMC443401	2017-07232
GLS0497	3/28/2017	AMC443402	2017-07233
GLS0498	3/29/2017	AMC443403	2017-07234
GLS0499	3/29/2017	AMC443404	2017-07235
GLS0500	3/29/2017	AMC443405	2017-07236
GLS0501	3/29/2017	AMC443406	2017-07237
GLS0502	3/29/2017	AMC443407	2017-07238
GLS0503	3/29/2017	AMC443408	2017-07239
GLS0504	3/29/2017	AMC443409	2017-07240
GLS0505	3/29/2017	AMC443410	2017-07241
GLS0506	3/29/2017	AMC443411	2017-07242
GLS0507	3/29/2017	AMC443412	2017-07243

RECEIVED  
BLM AZ STATE OFFICE  
2018 AUG 24 A 10:53  
PHOENIX, ARIZONA

Claim Name	Location Date	BLM AMC Number	Cochise County Recording Information
GLS0508	3/29/2017	AMC443413	2017-07244
GLS0509	3/29/2017	AMC443414	2017-07245
GLS0510	3/29/2017	AMC443415	2017-07246
GLS0511	3/29/2017	AMC443416	2017-07247
GLS0512	3/29/2017	AMC443417	2017-07248
GLS0513	3/29/2017	AMC443418	2017-07249
GLS0514	3/29/2017	AMC443419	2017-07250
GLS0515	3/29/2017	AMC443420	2017-07251
GLS0516	3/29/2017	AMC443421	2017-07252
GLS0517	3/29/2017	AMC443422	2017-07253
GLS0518	3/30/2017	AMC443423	2017-07254
GLS0519	3/30/2017	AMC443424	2017-07255
GLS0520	3/30/2017	AMC443425	2017-07256
GLS0521	3/30/2017	AMC443426	2017-07257
GLS0522	3/30/2017	AMC443427	2017-07258
GLS0523	3/30/2017	AMC443428	2017-07259
GLS0524	3/30/2017	AMC443429	2017-07260
GLS0525	3/30/2017	AMC443430	2017-07261
GLS0526	3/30/2017	AMC443431	2017-07262
GLS0527	3/30/2017	AMC443432	2017-07263
GLS0528	3/30/2017	AMC443433	2017-07264
GLS0529	3/30/2017	AMC443434	2017-07265
GLS0530	3/29/2017	AMC443435	2017-07266
GLS0531	3/29/2017	AMC443436	2017-07267
GLS0532	3/29/2017	AMC443437	2017-07268
GLS0533	3/29/2017	AMC443438	2017-07269
GLS0534	3/29/2017	AMC443439	2017-07270
GLS0535	3/29/2017	AMC443440	2017-07271
GLS0536	3/29/2017	AMC443441	2017-07272

RECEIVED  
BLM AZ STATE OFFICE  
2018 AUG 24 A 10:53  
PHOENIX, ARIZONA

Claim Name	Location Date	BLM AMC Number	Cochise County Recording Information
GLS0537	3/29/2017	AMC443442	2017-07273
GLS0538	3/29/2017	AMC443443	2017-07274
GLS0539	3/29/2017	AMC443444	2017-07275
GLS0540	3/29/2017	AMC443445	2017-07276
GLS0541	3/29/2017	AMC443446	2017-07277
GLS0542	3/29/2017	AMC443447	2017-07278
GLS0543	3/29/2017	AMC443448	2017-07279
GLS0544	3/29/2017	AMC443449	2017-07280
GLS0545	3/29/2017	AMC443450	2017-07281
GLS0546	3/29/2017	AMC443451	2017-07282
GLS0547	3/29/2017	AMC443452	2017-07283
GLS0548	3/29/2017	AMC443453	2017-07284
GLS0549	3/29/2017	AMC443454	2017-07285
GLS0550	3/29/2017	AMC443455	2017-07286
GLS0551	3/29/2017	AMC443456	2017-07287
GLS0552	5/14/2017	AMC444642	2017-11592
GLS0553	5/14/2017	AMC444643	2017-11593
GLS0554	5/14/2017	AMC444644	2017-11594
GLS0555	5/14/2017	AMC444645	2017-11595
GLS0556	5/14/2017	AMC444646	2017-11596
GLS0557	5/14/2017	AMC444647	2017-11597
GLS0558	5/14/2017	AMC444648	2017-11598
GLS0559	5/14/2017	AMC444649	2017-11599
GLS0560	5/14/2017	AMC444650	2017-11600
GLS0561	5/14/2017	AMC444651	2017-11601
GLS0562	5/14/2017	AMC444652	2017-11602
GLS0563	5/14/2017	AMC444653	2017-11603
GLS0564	5/14/2017	AMC444654	2017-11604
GLS0565	5/14/2017	AMC444655	2017-11605

RECEIVED  
BLM AZ STATE OFFICE  
2018 AUG 24 A 10:53  
PHOENIX ARIZONA

Claim Name	Location Date	BLM AMC Number	Cochise County Recording Information
GLS0566	5/14/2017	AMC444656	2017-11606
GLS0567	5/14/2017	AMC444657	2017-11607
GLS0568	5/14/2017	AMC444658	2017-11608
GLS0569	5/14/2017	AMC444659	2017-11609
GLS0570	5/14/2017	AMC444660	2017-11610
GLS0571	5/14/2017	AMC444661	2017-11611
GLS0572	5/14/2017	AMC444662	2017-11612
GLS0573	5/14/2017	AMC444663	2017-11613
GLS0574	5/14/2017	AMC444664	2017-11614
GLS0575	9/2/2017	AMC446579	2017-19848
GLS0576	5/14/2017	AMC444666	2017-11616
GLS0577	5/14/2017	AMC444667	2017-11617
GLS0578	5/14/2017	AMC444668	2017-11618
GLS0579	5/14/2017	AMC444669	2017-11619
GLS0580	5/14/2017	AMC444670	2017-11620

I: FILES DOCS ANGL02 130159 AFFADAVI 12V8765.DOC

RECEIVED  
BLM AZ STATE OFFICE  
2018 AUG 24 A 10:53  
PHOENIX, ARIZONA

After recording, please return to:

John C. Lacy  
DeConcini McDonald Yetwin & Lacy, P.C.  
2525 E. Broadway Blvd., #200  
Tucson, AZ 85716

STATE OF ARIZONA                    )  
  ) ss:  
County of Pima                        )

RECEIVED  
BLM ARIZONA OFFICE  
2018 AUG 24 A 10:53  
PHOENIX, ARIZONA

CERTIFICATION OF PAYMENT OF MAINTENANCE FEE  
IN LIEU OF AFFIDAVIT OF ANNUAL ASSESSMENT WORK

John C. Lacy, being first duly sworn, deposes and says that:

1. He is an agent for the owner of the unpatented lode mining claims situated in Gila County, Arizona (the "Claims"), the location notices of which are of record in said county, and in the records of the Arizona State Office of the Bureau of Land Management under the file numbers indicated in the attached Exhibit A.

2. Pursuant to the 30 U.S.C. § 28f(a), as adjusted by 30 U.S.C. § 28j(c) and implemented by notice in 74 *Federal Register* 30959-62 (June 29, 2009) and as amended by the Consolidated Appropriations Act 2012, Pub. L. No. 112-74, 125 Stat. 786 (2011), and a notice in 79 *Federal Register* 36662-65 (June 30, 2014), the owner has paid a maintenance fee of \$155 per claim for the assessment year beginning September 1, 2018. This Certificate is in lieu of an affidavit of performance of annual assessment work or notice of intent to hold.

3. The name and address of the owner of the Claims for which this Certificate is prepared is Anglo American Exploration (USA) Inc., c/o DeConcini McDonald Yetwin & Lacy, P.C., 2525 E. Broadway Blvd., Suite 200, Tucson, AZ 85716.

**THIS IS NOT A CHANGE OF ADDRESS.**

....



4. The Claims are held and claimed by the owner for the valuable mineral contained therein.

DATED this \_\_\_\_ day of August, 2018.

By: \_\_\_\_\_  
John C. Lacy

Sworn to and subscribed before me this \_\_\_\_ day of August, 2018, by John C. Lacy,  
Agent.

\_\_\_\_\_  
Notary Public

RECEIVED  
BLM AZ STATE OFFICE  
2018 AUG 24 A 10:53  
PHOENIX, ARIZONA

## EXHIBIT A

The following unpatented lode mining claims are located in Sections 1, 2, 3, 4, 5, 6, 7, 8, 9, 10, 11, 12, 14, 15, 16, 17, and 18, Township 1 South, Range 15 East; Sections 26, 31, 32, 34, and 35, Township 1 North, Range 15 East, G&SR Meridian, Gila County, Arizona:

Claim Name	Location Date	BLM AMC Number	Gila County Recording Information
CS-102	10/4/2007	AMC388841	2007-017077
CS-103	10/4/2007	AMC388842	2007-017078
CS-104	10/4/2007	AMC388843	2007-017079
CS-105	10/4/2007	AMC388844	2007-017080
CS-106	10/4/2007	AMC388845	2007-017081
CS-107	10/4/2007	AMC388846	2007-017082
CS-108	10/4/2007	AMC388847	2007-017083
CS-109	10/4/2007	AMC388848	2007-017084
CS-110	10/4/2007	AMC388849	2007-017085
CS-111	10/4/2007	AMC388850	2007-017086
CS-112	10/4/2007	AMC388851	2007-017087
CS-113	10/4/2007	AMC388852	2007-017088
CS-114	10/4/2007	AMC388853	2007-017089
CS-115	10/4/2007	AMC388854	2007-017090
CS-116	10/4/2007	AMC388855	2007-017091
CS-121A	7/11/2012	AMC417327	2012-008627
CS-122	10/4/2007	AMC388859	2007-017095
CS-123	10/4/2007	AMC388860	2007-017096
CS-124	10/4/2007	AMC388861	2007-017097
CS-125	10/4/2007	AMC388862	2007-017098
CS-126	10/4/2007	AMC388863	2007-017099
CS-127	10/4/2007	AMC388864	2007-017100
CS-128	10/4/2007	AMC388865	2007-017101
CS-129	10/4/2007	AMC388866	2007-017102

RECEIVED  
BLM ARIZONA  
2018 AUG 24 A 10:53

Claim Name	Location Date	BLM AMC Number	Gila County Recording Information
CS-130	10/4/2007	AMC388867	2007-017103
CS-131	10/4/2007	AMC388868	2007-017068
CS-132	10/4/2007	AMC388869	2007-017104
CS-133	10/4/2007	AMC388870	2007-017105
CS-134	10/4/2007	AMC388871	2007-017106
CS-135	10/4/2007	AMC388872	2007-017107
CS-136	10/4/2007	AMC388873	2007-017108
CS-141	10/3/2007	AMC388876	2007-017111
CS-142	10/3/2007	AMC388877	2007-017112
CS-143	10/3/2007	AMC388878	2007-017113
CS-144	10/3/2007	AMC388879	2007-017114
CS-145	10/3/2007	AMC388880	2007-017115
CS-146	10/3/2007	AMC388881	2007-017116
CS-147	10/3/2007	AMC388882	2007-017117
CS-148	10/3/2007	AMC388883	2007-017118
CS-149	10/3/2007	AMC388884	2007-017119
CS-150	10/3/2007	AMC388885	2007-017120
CS-151	10/3/2007	AMC388886	2007-017121
CS-152	10/3/2007	AMC388887	2007-017122
CS-153	10/3/2007	AMC388888	2007-017123
CS-154A	7/28/2014	AMC429005	2014-008656
CS-159	10/3/2007	AMC388890	2007-017125
CS-160	10/3/2007	AMC388891	2007-017126
CS-161	10/3/2007	AMC388892	2007-017127
CS-162	10/3/2007	AMC388893	2007-017128
CS-163	10/3/2007	AMC388894	2007-017129
CS-164	10/3/2007	AMC388895	2007-017130
CS-165	10/3/2007	AMC388896	2007-017131
CS-166	10/3/2007	AMC388897	2007-017132
CS-167	10/3/2007	AMC388898	2007-017133

RECEIVED  
 BLM ARIZONA  
 2016 AUG 24 AM 10:54  
 PHOENIX, ARIZONA

Claim Name	Location Date	BLM AMC Number	Gila County Recording Information
CS-168	10/3/2007	AMC388899	2007-017134
CS-169	10/3/2007	AMC388900	2007-017135
CS-170	10/3/2007	AMC388901	2007-017136
CS-171	10/3/2007	AMC388902	2007-017137
CS-175	10/4/2007	AMC388904	2007-017139
CS-176	10/4/2007	AMC388905	2007-017140
CS-177	10/4/2007	AMC388906	2007-017141
CS-178	10/4/2007	AMC388907	2007-017142
CS-179	10/3/2007	AMC388908	2007-017143
CS-180	10/3/2007	AMC388909	2007-017144
CS-181	10/3/2007	AMC388910	2007-017145
CS-182	10/4/2007	AMC388911	2007-017146
CS-183	10/4/2007	AMC388912	2007-017147
CS-191	10/4/2007	AMC388920	2007-017155
CS-192	10/4/2007	AMC388921	2007-017156
CS-193	10/4/2007	AMC388922	2007-017157
CS-194	10/4/2007	AMC388923	2007-017158
CS-195	10/3/2007	AMC388924	2007-017159
CS-196	10/3/2007	AMC388925	2007-017160
CS-197	10/3/2007	AMC388926	2007-017161
CS-198	10/4/2007	AMC388927	2007-017162
CS-199	10/4/2007	AMC388928	2007-017163
CS-200	10/4/2007	AMC388929	2007-017164
CS-205	10/3/2007	AMC388934	2007-017169
CS-206	10/3/2007	AMC388935	2007-017170
CS-207	10/3/2007	AMC388936	2007-017171
CS-208	10/3/2007	AMC388937	2007-017172
CS-209	10/4/2007	AMC388938	2007-017173
CS-210	10/4/2007	AMC388939	2007-017174
CS-211	10/4/2007	AMC388940	2007-017175

RECEIVED  
BLM AT STATE OFFICE  
PHOENIX, ARIZONA  
2008 AUG 24 AM 5:54

Claim Name	Location Date	BLM AMC Number	Gila County Recording Information
CS-212	10/4/2007	AMC388941	2007-017176
CS-213	10/4/2007	AMC388942	2007-017177
CS-214	10/4/2007	AMC388943	2007-017178
CS-216	10/3/2007	AMC388945	2007-017180
CS-217	10/3/2007	AMC388946	2007-017181
CS-218	10/3/2007	AMC388947	2007-017182
CS-219	10/3/2007	AMC388948	2007-017183
CS-220	10/4/2007	AMC388949	2007-017184
CS-221	10/4/2007	AMC388950	2007-017185
CS-222	10/4/2007	AMC388951	2007-017186
CS-223	10/4/2007	AMC388952	2007-017187
CS-224	10/4/2007	AMC388953	2007-017188
CS-225	10/4/2007	AMC388954	2007-017189
CS-226	10/4/2007	AMC388955	2007-017190
CS-227	10/4/2007	AMC388956	2007-017191
CS-228	10/4/2007	AMC388957	2007-017192
CS-229	10/4/2007	AMC388958	2007-017193
CS-230	10/4/2007	AMC388959	2007-017194
CS-231	10/4/2007	AMC388960	2007-017195
CS-232	10/4/2007	AMC388961	2007-017196
CS-233	10/4/2007	AMC388962	2007-017197
CS-234	12/12/2013	AMC426597	2014-000969
CS-235	11/20/2013	AMC426598	2014-000970
CS-236	11/20/2013	AMC426599	2014-000971
CS-237	11/20/2013	AMC426600	2014-000972
CS-238	2/2/2017	AMC442312	2017-002050
CS-239	2/2/2017	AMC442313	2017-002051
CS-240	2/2/2017	AMC442314	2017-002052
CS-241	2/2/2017	AMC442315	2017-002053
CS-242	2/2/2017	AMC442316	2017-002054

RECEIVED  
BLM ARIZONA OFFICE  
2018 AUG 24 4:54 PM  
PHOENIX, ARIZONA

Claim Name	Location Date	BLM AMC Number	Gila County Recording Information
CS-243	2/2/2017	AMC442317	2017-002055
CS-244	2/2/2017	AMC442318	2017-002056
CS-245	2/2/2017	AMC442319	2017-002057
CS-246	2/2/2017	AMC442320	2017-002058
CS-247	2/2/2017	AMC442321	2017-002059
CS-248	2/2/2017	AMC442322	2017-002060
CS-249	2/2/2017	AMC442323	2017-002061
CS-250	2/2/2017	AMC442324	2017-002062
CS-251	2/2/2017	AMC442325	2017-002063
CS-252	2/2/2017	AMC442326	2017-002064
CS-253	2/2/2017	AMC442327	2017-002065
CS-254	2/2/2017	AMC442328	2017-002066
CS-255	2/2/2017	AMC442329	2017-002067
CS-256	2/2/2017	AMC442330	2017-002068
CS-257	2/2/2017	AMC442331	2017-002069
CS-258	2/2/2017	AMC442332	2017-002070
CS-259	2/2/2017	AMC442333	2017-002071
CS-260	2/2/2017	AMC442334	2017-002072
CS-261	2/2/2017	AMC442335	2017-002073
CS-262	2/2/2017	AMC442336	2017-002074
CS-263	2/2/2017	AMC442337	2017-002075
CS-264	2/2/2017	AMC442338	2017-002076
CS-265	2/2/2017	AMC442339	2017-002077
CS-266	2/2/2017	AMC442340	2017-002078
CS-267	2/2/2017	AMC442341	2017-002079
CS-268	2/2/2017	AMC442342	2017-002080
CS-269	2/2/2017	AMC442343	2017-002081
CS-270	2/2/2017	AMC442344	2017-002082
CS-271	2/2/2017	AMC442345	2017-002083
CS-272	2/2/2017	AMC442346	2017-002084

RECEIVED  
BLM AT STATE OFFICE  
2018 AUG 24 AM 10:54  
PHOENIX, ARIZONA



Claim Name	Location Date	BLM AMC Number	Gila County Recording Information
CS-273	2/2/2017	AMC442347	2017-002085
CS-274	2/2/2017	AMC442348	2017-002086
CS-275	2/2/2017	AMC442349	2017-002087
CS-276	2/2/2017	AMC442350	2017-002088
CS-277	2/2/2017	AMC442351	2017-002089
CS-278	2/2/2017	AMC442352	2017-002090
CS-279	2/2/2017	AMC442353	2017-002091
CS-280	2/2/2017	AMC442354	2017-002092
CS-281	2/2/2017	AMC442355	2017-002093
CS-282	2/2/2017	AMC442356	2017-002094
CS-283	2/2/2017	AMC442357/	2017-002095
CS-30	10/5/2007	AMC388780	2007-017015
CS-31	10/5/2007	AMC388781	2007-017016
CS-32	10/5/2007	AMC388782	2007-017017
CS-33	10/5/2007	AMC388783	2007-017018
CS-34	10/5/2007	AMC388784	2007-017019
CS-35	10/5/2007	AMC388785/	2007-017020
CS-46	10/5/2007	AMC388790	2007-017025
CS-47	10/5/2007	AMC388791	2007-017026
CS-48	10/5/2007	AMC388792	2007-017027
CS-49	10/5/2007	AMC388793	2007-017028
CS-50	10/5/2007	AMC388794	2007-017029
CS-51	10/5/2007	AMC388795	2007-017030
CS-52	10/5/2007	AMC388796	2007-017031
CS-53	10/5/2007	AMC388797	2007-017032
CS-54	10/5/2007	AMC388798	2007-017033
CS-55	10/5/2007	AMC388799	2007-017034
CS-61	10/5/2007	AMC388800	2007-017035
CS-62	10/5/2007	AMC388801	2007-017036
CS-63	10/5/2007	AMC388802	2007-017037

RECEIVED  
 BLM AZ STATE OFFICE  
 PHOENIX, ARIZONA  
 2018 AUG 24 AM 10:54

Claim Name	Location Date	BLM AMC Number	Gila County Recording Information
CS-64	10/5/2007	AMC388803	2007-017038
CS-65	10/5/2007	AMC388804	2007-017039
CS-66	10/4/2007	AMC388805	2007-017040
CS-67	10/4/2007	AMC388806	2007-017041
CS-68	10/4/2007	AMC388807	2007-017042
CS-69	10/4/2007	AMC388808	2007-017043
CS-70	10/5/2007	AMC388809	2007-017044
CS-71	10/4/2007	AMC388810	2007-017045
CS-72	10/4/2007	AMC388811	2007-017046
CS-73	10/4/2007	AMC388812	2007-017047
CS-74	10/4/2007	AMC388813	2007-017048
CS-75	10/5/2007	AMC388814	2007-017049
CS-76	10/5/2007	AMC388815/	2007-017050
CS-81	10/5/2007	AMC388820	2007-017055
CS-82	10/5/2007	AMC388821	2007-017056
CS-83	10/5/2007	AMC388822	2007-017057
CS-84	10/5/2007	AMC388823	2007-017058
CS-85	10/5/2007	AMC388824	2007-017059
CS-86	10/4/2007	AMC388825	2007-017060
CS-87	10/4/2007	AMC388826	2007-017061
CS-88	10/4/2007	AMC388827	2007-017062
CS-89	10/4/2007	AMC388828	2007-017063
CS-90	10/5/2007	AMC388829	2007-017064
CS-91	10/4/2007	AMC388830	2007-017065
CS-92	10/4/2007	AMC388831	2007-017066
CS-93	10/4/2007	AMC388832	2007-017067
CS-94	10/4/2007	AMC388833	2007-017069
CS-95	10/5/2007	AMC388834	2007-017070
CS-96	10/5/2007	AMC388835	2007-017071
CSN-1	1/4/2008	AMC389883	2008-001699

RECEIVED  
BLM ARIZONA OFFICE  
2008 AUG 24 A 10:54  
PHOENIX, ARIZONA

Claim Name	Location Date	BLM AMC Number	Gila County Recording Information
CSN-10	1/4/2008	AMC389892 <sup>7</sup>	2008-001708
CSN-11	1/4/2008	AMC389893	2008-001709
CSN-12	1/4/2008	AMC389894	2008-001710
CSN-13	1/4/2008	AMC389895	2008-001711
CSN-14	1/4/2008	AMC389896	2008-001712
CSN-15	1/4/2008	AMC389897	2008-001713; 2010-010709
CSN-16	1/4/2008	AMC389898	2008-001714; 2010-010710
CSN-17	1/4/2008	AMC389899	2008-001715
CSN-18	1/4/2008	AMC389900	2008-001716
CSN-19	1/4/2008	AMC389901 <sup>1</sup>	2008-001717
CSN-2	1/4/2008	AMC389884—	2008-001700
CSN-20	1/4/2008	AMC389902 <sup>7</sup>	2008-001718
CSN-21	1/4/2008	AMC389903	2010-000711
CSN-22	1/4/2008	AMC389904	2010-000712
CSN-23	1/4/2008	AMC389905	2010-000713
CSN-24	1/4/2008	AMC389906	2008-000722
CSN-25	1/4/2008	AMC389907 <sup>1</sup>	2010-000714
CSN-26	6/3/2010	AMC401281 <sup>7</sup>	2010-006515
CSN-27	6/3/2010	AMC401282	2010-006516
CSN-28	6/3/2010	AMC401283	2010-006517
CSN-29	6/3/2010	AMC401284 <sup>1</sup>	2010-006518
CSN-3	1/4/2008	AMC389885—	2008-001701
CSN-30	6/3/2010	AMC401285 <sup>7</sup>	2010-006519
CSN-31	6/3/2010	AMC401286	2010-006697
CSN-32	6/3/2010	AMC401287	2010-006698
CSN-33	6/3/2010	AMC401288	2010-006520
CSN-34	6/3/2010	AMC401289 <sup>1</sup>	2010-006521
CSN-4	1/4/2008	AMC389886 <sup>7</sup>	2008-001702
CSN-5	1/4/2008	AMC389887	2008-001703

RECEIVED  
 BLM AZ STATE OFFICE  
 PHOENIX, ARIZONA  
 2010 AUG 24 AM 10:54

Claim Name	Location Date	BLM AMC Number	Gila County Recording Information
CSN-6	1/4/2008	AMC389888	2008-001704
CSN-7	1/4/2008	AMC389889	2008-001705
CSN-8	1/4/2008	AMC389890	2008-001706
CSN-9	1/4/2008	AMC389891	2008-001707
CSNW 1	3/4/2010	✓ AMC399816 -	2010-002695
CSNW 10	3/4/2010	AMC399825	2010-002704
CSNW 11	3/4/2010	AMC399826	2010-002705
CSNW 12	3/5/2010	AMC399827	2010-002706
CSNW 13	3/5/2010	AMC399828	2010-002707
CSNW 14	3/5/2010	AMC399829	2010-002708
CSNW 15	3/5/2010	AMC399830	2010-002709
CSNW 16	3/4/2010	AMC399831	2010-002710
CSNW 17	3/3/2010	AMC399832	2010-002711
CSNW 18	3/3/2010	AMC399833	2010-002712
CSNW 19	3/3/2010	AMC399834	2010-002713
CSNW 2	3/3/2010	AMC399817 -	2010-002696
CSNW 20	3/3/2010	AMC399835	2010-002714
CSNW 21	3/5/2010	AMC399836	2010-002715
CSNW 22	3/5/2010	AMC399837	2010-002716
CSNW 23	3/5/2010	AMC399838	2010-002717
CSNW 24	3/4/2010	AMC399839	2010-002718
CSNW 25	3/4/2010	AMC399840	2010-002719
CSNW 3	3/3/2010	AMC399818	2010-002697
CSNW 4	3/3/2010	AMC399819	2010-002698
CSNW 5	3/2/2010	AMC399820	2010-002699
CSNW 6	3/2/2010	AMC399821	2010-002700
CSNW 7	3/4/2010	AMC399822	2010-002701
CSNW 8	3/4/2010	AMC399823	2010-002702
CSNW 9	3/4/2010	AMC399824	2010-002703
CUS0001	3/12/2017	AMC443181	2017-003113

RECEIVED  
 BLM ARIZONA  
 PHOENIX ARIZONA  
 2010 AUG 24 A 10:54  
 BLM ARIZONA STATE OFFICE

Claim Name	Location Date	BLM AMC Number	Gila County Recording Information
CUS0002	3/12/2017	AMC443182	2017-003114
CUS0003	3/12/2017	AMC443183	2017-003115
CUS0004	3/12/2017	AMC443184	2017-003116
CUS0005	3/12/2017	AMC443185	2017-003117
CUS0006	3/12/2017	AMC443186	2017-003118
CUS0007	3/12/2017	AMC443187	2017-003119
CUS0008	3/12/2017	AMC443188	2017-003120
CUS0009	3/12/2017	AMC443189	2017-003121
CUS0010	3/12/2017	AMC443190	2017-003122
CUS0011	3/12/2017	AMC443191	2017-003123
CUS0012	3/12/2017	AMC443192	2017-003124
CUS0013	3/12/2017	AMC443193	2017-003125
CUS0014	3/12/2017	AMC443194	2017-003126
CUS0015	3/12/2017	AMC443195	2017-003127
CUS0016	3/12/2017	AMC443196	2017-003128
CUS0017	3/12/2017	AMC443197	2017-003129
CUS0018	3/12/2017	AMC443198	2017-003130
CUS0019	3/12/2017	AMC443199	2017-003131
CUS0020	3/12/2017	AMC443200	2017-003132
CUS0021	3/12/2017	AMC443201	2017-003133
CUS0022	3/12/2017	AMC443202	2017-003134
CUS0023	3/12/2017	AMC443203	2017-003135
CUS0024	3/12/2017	AMC443204	2017-003136
CUS0025	3/12/2017	AMC443205	2017-003137
CUS0026	3/13/2017	AMC443206	2017-003138
CUS0027	3/13/2017	AMC443207	2017-003139
CUS0028	3/13/2017	AMC443208	2017-003140
CUS0029	3/13/2017	AMC443209	2017-003141
CUS0030	3/13/2017	AMC443210	2017-003142
CUS0031	3/13/2017	AMC443211	2017-003143

RECEIVED  
BLM GILA COUNTY OFFICE  
2018 AUG 24 AM 10:54  
PHOENIX, ARIZONA

Claim Name	Location Date	BLM AMC Number	Gila County Recording Information
CUS0032	3/13/2017	AMC443212	2017-003144
CUS0033	3/13/2017	AMC443213	2017-003145
CUS0034	3/13/2017	AMC443214	2017-003146
CUS0035	3/13/2017	AMC443215	2017-003147
CUS0036	3/13/2017	AMC443216	2017-003148
CUS0037	3/13/2017	AMC443217	2017-003149
CUS0038	3/13/2017	AMC443218	2017-003150
CUS0039	3/13/2017	AMC443219	2017-003151
CUS0040	3/13/2017	AMC443220	2017-003152
CUS0041	3/13/2017	AMC443221	2017-003153
CUS0042	3/13/2017	AMC443222	2017-003154
CUS0043	3/13/2017	AMC443223	2017-003155
CUS0044	3/13/2017	AMC443224	2017-003156
CUS0045	3/13/2017	AMC443225	2017-003157
CUS0046	3/13/2017	AMC443226	2017-003158
CUS0047	3/13/2017	AMC443227	2017-003159
CUS0048	3/13/2017	AMC443228	2017-003160
CUS0049	3/13/2017	AMC443229	2017-003161
CUS0050	3/13/2017	AMC443230	2017-003162
CUS0051	3/13/2017	AMC443231	2017-003163
CUS0052	3/13/2017	AMC443232	2017-003164
CUS0053	3/13/2017	AMC443233	2017-003165
CUS0054	3/13/2017	AMC443234	2017-003166
CUS0055	3/13/2017	AMC443235	2017-003167
CUS0056	3/13/2017	AMC443236	2017-003168
CUS0057	3/14/2017	AMC443237	2017-003169
CUS0058	3/14/2017	AMC443238	2017-003170
CUS0059	3/14/2017	AMC443239	2017-003171
CUS0060	3/14/2017	AMC443240	2017-003172
CUS0061	3/14/2017	AMC443241	2017-003173

RECEIVED  
 BLM  
 PHOENIX, ARIZONA  
 2018 AUG 24 A 10:54  
 STATE OFFICE



Claim Name	Location Date	BLM AMC Number	Gila County Recording Information
CUS0062	3/14/2017	AMC443242	2017-003174
CUS0063	3/14/2017	AMC443243	2017-003175
CUS0064	3/14/2017	AMC443244	2017-003176
CUS0065	3/14/2017	AMC443245	2017-003177
CUS0066	3/14/2017	AMC443246	2017-003178
CUS0067	3/14/2017	AMC443247	2017-003179
CUS0068	3/14/2017	AMC443248	2017-003180
CUS0069	3/14/2017	AMC443249	2017-003181
CUS0070	3/14/2017	AMC443250	2017-003182
CUS0071	3/14/2017	AMC443251	2017-003183
CUS0072	3/14/2017	AMC443252	2017-003184
CUS0073	3/14/2017	AMC443253	2017-003185
CUS0074	3/14/2017	AMC443254	2017-003186
CUS0075	3/14/2017	AMC443255	2017-003187
CUS0076	3/14/2017	AMC443256	2017-003188
CUS0077	3/14/2017	AMC443257	2017-003189
CUS0078	3/14/2017	AMC443258	2017-003190
CUS0079	3/14/2017	AMC443259	2017-003191
CUS0080	3/14/2017	AMC443260	2017-003192
CUS0081	3/15/2017	AMC443261	2017-003193
CUS0082	3/15/2017	AMC443262	2017-003194
CUS0083	3/15/2017	AMC443263	2017-003195
CUS0084	3/15/2017	AMC443264	2017-003196
CUS0085	3/15/2017	AMC443265	2017-003197
CUS0086	3/15/2017	AMC443266	2017-003198
CUS0087	3/15/2017	AMC443267	2017-003199
CUS0088	3/15/2017	AMC443268	2017-003200
CUS0089	3/15/2017	AMC443269	2017-003201
CUS0090	3/15/2017	AMC443270	2017-003202
CUS0091	3/15/2017	AMC443271	2017-003203

RECEIVED  
BLM AZ STATE OFFICE  
2018 AUG 24 A 10:54  
PHOENIX, ARIZONA

Claim Name	Location Date	BLM AMC Number	Gila County Recording Information
CUS0092	3/15/2017	AMC443272	2017-003204
CUS0093	3/15/2017	AMC443273	2017-003205
CUS0094	3/15/2017	AMC443274	2017-003206
CUS0095	3/15/2017	AMC443275	2017-003207
CUS0096	3/15/2017	AMC443276	2017-003208
CUS0097	3/15/2017	AMC443277	2017-003209
CUS0098	3/15/2017	AMC443278	2017-003210
CUS0099	3/15/2017	AMC443279	2017-003211
CUS0100	3/15/2017	AMC443280	2017-003212
CUS0101	3/15/2017	AMC443281	2017-003213
CUS0102	3/15/2017	AMC443282	2017-003214
CUS0103	3/15/2017	AMC443283	2017-003215
CUS0104	3/15/2017	AMC443284	2017-003216
CUS0105	3/16/2017	AMC443285	2017-003217
CUS0106	3/16/2017	AMC443286	2017-003218
CUS0107	3/15/2017	AMC443287	2017-003219
CUS0108	3/15/2017	AMC443288	2017-003220
CUS0109	3/15/2017	AMC443289	2017-003221
CUS0110	3/15/2017	AMC443290	2017-003222
CUS0111	3/16/2017	AMC443291	2017-003223
CUS0112	3/16/2017	AMC443292	2017-003224
CUS0113	3/16/2017	AMC443293	2017-003225
CUS0114	3/16/2017	AMC443294	2017-003226
CUS0115	3/16/2017	AMC443295	2017-003227
CUS0116	3/16/2017	AMC443296	2017-003228
CUS0117	3/16/2017	AMC443297	2017-003229
CUS0118	3/17/2017	AMC443298	2017-003230
CUS0119	3/17/2017	AMC443299	2017-003231
CUS0120	3/17/2017	AMC443300	2017-003232
CUS0121	3/17/2017	AMC443301	2017-003233

RECEIVED  
BLM ARIZONA  
PHOENIX ARIZONA  
2018 AUG 24 A 10:54  
BLM ARIZONA STAFF OFFICE

Claim Name	Location Date	BLM AMC Number	Gila County Recording Information
CUS0122	3/16/2017	AMC4433027	2017-003234
CUS0123	3/16/2017	AMC443303	2017-003235
CUS0124	3/17/2017	AMC443304	2017-003236
CUS0125	3/17/2017	AMC443305	2017-003237
CUS0126	3/17/2017	AMC443306	2017-003238
CUS0127	3/17/2017	AMC443307	2017-003239
CUS0128	3/17/2017	AMC443308	2017-003240
CUS0129	3/17/2017	AMC443309	2017-003241
CUS0130	3/17/2017	AMC443310	2017-003242
CUS0131	3/17/2017	AMC443311	2017-003243
CUS0132	3/17/2017	AMC443312	2017-003244
CUS0133	3/16/2017	AMC443313	2017-003245
CUS 1A	9/8/2017	AMC4466147	2017-011272
CUS 6A	9/8/2017	AMC446615	2017-011273
CUS 15A	9/8/2017	AMC446616	2017-011274
CUS 16A	9/8/2017	AMC446617	2017-011275
CUS 29A	9/8/2017	AMC446618	2017-011276
CUS 30A	9/8/2017	AMC446619	2017-011277
CUS 42A	9/8/2017	AMC446620	2017-011278
CUS 43A	9/8/2017	AMC446621	2017-011279
CUS 68A	9/8/2017	AMC446622	2017-011280
CUS 72A	9/8/2017	AMC446623	2017-011281
CUS 72B	9/8/2017	AMC446624	2017-011282
CUS 72C	9/8/2017	AMC446625	2017-011283
CUS 72D	9/8/2017	AMC446626	2017-011284
CUS 86A	9/8/2017	AMC446627	2017-011285
CUS 87A	9/8/2017	AMC446628	2017-011286
CUS 88A	9/8/2017	AMC446629	2017-011287
CUS 98A	9/8/2017	AMC446630	2017-011288
CUS 98B	9/8/2017	AMC446631	2017-011289
CUS 105A	9/8/2017	AMC446632	2017-011290
CUS 110A	9/8/2017	AMC446633	2017-011291
CUS 123A	9/8/2017	AMC446634	2017-011292
CS 284	9/8/2017	AMC446635	2017-011293
CS 285	9/8/2017	AMC446636	2017-011294

RECEIVED  
BLM AZ STATE OFFICE  
2018 AUG 24 10:54  
PHOENIX, ARIZONA

**United States Department of the Interior**  
**Bureau of Land Management**  
DIV OF LANDS, MINRLS & ENERGY  
ONE N CENTRAL AVE  
PHOENIX, AZ 85004 -4427  
Phone: 602-417-9200

Receipt

No: 4245955

<b>Transaction #:</b> 4361412	
<b>Date of Transaction:</b> 08/27/2018	
<b>CUSTOMER:</b>	
	DECONCINI MCDONALD YETWIN & LACY P C 2525 E BROADWAY BLVD STE 200 TUCSON, AZ 85716-5350 US

LINE #	QTY	DESCRIPTION	REMARKS	UNIT PRICE	TOTAL
1	1.00	LOCATABLE MINERALS / MINING CLAIMS- NOT NEW-UNADJUD, ONE AUTH NO. ONLY / MINING CLAIM MONEY RECEIVED CASES: AMC442244/\$148955.00	MAINT 2019/961	- n/a -	148955.00
<b>TOTAL:</b>					<b>\$148,955.00</b>

PAYMENT INFORMATION				
1	AMOUNT:	148955.00	POSTMARKED:	N/A
	TYPE:	CHECK	RECEIVED:	08/24/2018
	CHECK NO:	067753		
	NAME:	DECONCINI MCDONALD YETWIN & LACY P C 2525 E BROADWAY BLVD STE 200 TUCSON AZ 85716-5350 US		

REMARKS

This receipt was generated by the automated BLM Collections and Billing System and is a paper representation of a portion of the official electronic record contained therein.

442391

443120

444110

430369

442244

442467

443388

444642

388772

417327

426597


442312

389883

401281

399816

443181





**DECONCINI McDONALD YETWIN & LACY**

A PROFESSIONAL CORPORATION  
ATTORNEYS AT LAW

2525 EAST BROADWAY BOULEVARD • SUITE 200 • TUCSON, ARIZONA 85716-5300  
(520) 322-5000 • (520) 322-5585 (FAX)

DMYL.COM

DENISE M. BANTON  
LISA J. BOWEY  
ALICE W. CALLISON  
BARRY M. COREY  
JODY A. CORRALES  
PETER B. GOLDMAN  
NATHAN B. HANNAH  
STEVEN J. ITKIN  
JAMES A. JUTRY  
JOHN C. LACY  
ZELMA LETARTE

KATHRYN B. NELSON  
RYAN D. O'NEAL  
JOHN C. RICHARDSON  
LISA ANNE SMITH  
SPENCER A. SMITH  
SESALY O. STAMPS  
JAMES M. SUSA  
PAUL M. TILLEY  
MEGAN J. TROG  
GARY F. URMAN  
MICHAEL R. URMAN

**OF COUNSEL:**

RICHARD M. YETWIN  
BARRON & ASSOCIATES, P.C. - JOHN H. BARRON, III

**FIRM FOUNDERS:**

EVO A. DECONCINI (1901-1986)  
JOHN R. McDONALD (1933-2012)  
DENNIS W. DECONCINI

**PHOENIX OFFICE:**

7310 NORTH 16TH STREET, SUITE 205  
PHOENIX, ARIZONA 85020  
(602) 282-0500  
FAX: (602) 282-0520

August 21, 2017

PLEASE REPLY TO TUCSON  
KSMITH@DMYL.COM

**Via Federal Express**

Arizona State Office  
Bureau of Land Management  
Attention: Public Room  
One North Central Avenue, Suite 800  
Phoenix, AZ 85004-4427

RE: **Payment of Claim Maintenance Fee**

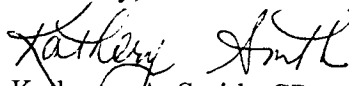
Ladies and Gentlemen:

Delivered herewith is a check in the amount of \$15,500.00, as payment of the claim maintenance fees pursuant to the 30 U.S.C. § 28f(a), as adjusted by 30 U.S.C. § 28j(c) and implemented by notice in 74 *Federal Register* 30959-62 (June 29, 2009) and as amended by the Consolidated Appropriations Act 2012, Pub. L. No. 112-74, 125 Stat. 786 (2011), and a notice in 79 *Federal Register* 36662-65 (June 30, 2014), for the assessment year beginning September 1, 2017. A copy of the Certification of Payment of Maintenance Fee in Lieu of Affidavit of Annual Assessment Work to be recorded with the Mohave County Recorder's Office is also enclosed herewith.

**Please return a date-stamped copy of this letter and the affidavit along with the receipt for payment to this office.**

Thank you for your assistance and please feel free to contact me or John Lacy with any questions or concerns.

Sincerely,

  
Kathryn A. Smith, CP  
Certified Paralegal

Encl.

cc Michael Carr w/o encl.

I:\FILES\DOCS\BITT04\160922\LTR\1103237.DOCX

# 3955371

RECEIVED  
BLM AZ STATE OFFICE  
2017 AUG 22 A 9 11  
PHOENIX, ARIZONA



RECEIVED  
BLM AZ STATE OFFICE  
2011 AUG 22 A 9 11  
PHOENIX, ARIZONA

After recording, please return to:

John C. Lacy  
DeConcini McDonald Yetwin & Lacy, P.C.  
2525 E. Broadway Blvd., #200  
Tucson, AZ 85716

STATE OF ARIZONA                    )  
  ) ss:  
County of Pima                        )

**CERTIFICATION OF PAYMENT OF MAINTENANCE FEE  
IN LIEU OF AFFIDAVIT OF ANNUAL ASSESSMENT WORK**

John C. Lacy, being first duly sworn, deposes and says that:

1. He is an agent for Trans Superior Resources, Inc., a Michigan corporation, the owner or optionee of the unpatented mining claims situated in the Peacock Mining District, Mohave County, Arizona (the "Claims"), the location notices of which are of record in said county, and in the records of the Arizona State Office of the Bureau of Land Management under the file numbers indicated on the attached Exhibit A.
2. Pursuant to the 30 U.S.C. § 28f(a), as adjusted by 30 U.S.C. § 28j(c) and implemented by notice in 74 *Federal Register* 30959-62 (June 29, 2009) and as amended by the Consolidated Appropriations Act 2012, Pub. L. No. 112-74, 125 Stat. 786 (2011), and a notice in 79 *Federal Register* 36662-65 (June 30, 2014), the owner has paid a maintenance fee of \$155 per claim for the assessment year beginning September 1, 2017. This Certificate is in lieu of an affidavit of performance of annual assessment work or notice of intent to hold.

3. The name and address of the respective owners of the claims for which this Certificate is prepared is as follows:

Part I - Trans Superior Resources, Inc., c/o 2525 E. Broadway Blvd., Suite 200,  
Tucson, AZ 85716. **THIS IS A NEW ADDRESS**

Part II - Trans Superior Resources, Inc., as the optionee for the owner of claims:  
Nevada Select Royalty, c/o 2525 E. Broadway Blvd., Suite 200, Tucson, AZ 85716.  
**THIS IS A NEW ADDRESS**

4. The Claims are held and claimed by the owner for the valuable mineral contained  
therein, for purposes related to mineral development.

DATED this \_\_\_\_ day of August, 2017.

\_\_\_\_\_  
John C. Lacy, Agent

Sworn to and subscribed before me this \_\_\_\_ day of August, 2017, by John C. Lacy,  
Agent.

\_\_\_\_\_  
Notary Public

RECEIVED  
BLM AZ STATE OFFICE  
2017 AUG 22 A 9:12  
PHOENIX, ARIZONA

# EXHIBIT A

The following unpatented mining claims are situated in Sections 6, 7, 8, 18, 20, 22, 27, 28, and 29, Township 23 North, Range 14 West, G&SR Meridian, Peacock Mining District, Mohave County, Arizona.

## PART I

Claim Name	Location Date	Mohave County Recording Info	AMC BLM#
BTT 1	01/05/2017	2017005052	AMC442391
BTT 2	01/02/2017	2017005053	AMC442392
BTT 3	01/02/2017	2017005054	AMC442393
BTT 4	01/02/2017	2017005055	AMC442394
BTT 5	01/02/2017	2017005056	AMC442395
BTT 6	01/02/2017	2017005057	AMC442396
BTT 7	01/02/2017	2017005058	AMC442397
BTT 8	01/02/2017	2017005059	AMC442398
BTT 9	12/30/2016	2017005060	AMC442399
BTT 10	12/30/2016	2017005061	AMC442400
BTT 11	12/30/2016	2017005062	AMC442401
BTT 12	12/30/2016	2017005063	AMC442402
BTT 13	12/31/2016	2017005064	AMC442403
BTT 14	12/31/2016	2017005065	AMC442404
BTT 15	12/31/2016	2017005066	AMC442405
BTT 16	12/31/2016	2017005067	AMC442406
BTT 17	01/03/2017	2017005068	AMC442407
BTT 18	01/03/2017	2017005069	AMC442408
BTT 19	01/03/2017	2017005070	AMC442309
BTT 20	01/03/2017	2017005071	AMC442410
BTT 21	01/04/2017	2017005072	AMC442411
BTT 22	01/04/2017	2017005073	AMC442412
BTT 23	01/04/2017	2017005074	AMC442413
BTT 24	01/12/2017	2017005075	AMC442414
BTT 25	01/31/2017	2017005076	AMC442415
BTT 26	01/31/2017	2017005077	AMC442416

RECEIVED  
BLM AZ STATE OFFICE

2011 AUG 22 4:08 PM  
PHOENIX BLM#

Claim Name	Location Date	Mohave County Recording Info	AMC BLM#
BTT 27	01/31/2017	2017005078	AMC442417
BTT 28	01/31/2017	2017005079	AMC442418
BTT 29	01/07/2017	2017005080	AMC442419
BTT 30	01/13/2017	2017005081	AMC442420
BTT 31	01/12/2017	2017005082	AMC442421
BTT 32	01/12/2017	2017005083	AMC442422
BTT 33	01/17/2017	2017005084	AMC442423
BTT 34R	03/07/2017	2017011362	AMC443120
BTT 35R	03/07/2017	2017011363	AMC443121
BTT 36R	03/07/2017	2017011364	AMC443122
BTT 37	01/07/2017	2017005088	AMC442424
BTT 38R	03/07/2017	2017011365	AMC443123
BTT 39R	03/07/2017	2017011366	AMC443124
BTT 40R	03/07/2017	2017011367	AMC443125
BTT 41	01/17/2017	2017005092	AMC442425
BTT 42	01/17/2017	2017005093	AMC442426
BTT 43	01/18/2017	2017005094	AMC442427
BTT 44	01/18/2017	2017005095	AMC442428
BTT 45	01/18/2017	2017005096	AMC442429
BTT 46	01/18/2017	2017005097	AMC442430
BTT 47	01/18/2017	2017005098	AMC442431
BTT 48	01/18/2017	2017005099	AMC442432
BTT 49	01/30/2017	2017005100	AMC442433
BTT 50	01/30/2017	2017005101	AMC442434
BTT 51	01/30/2017	2017005102	AMC442435
BTT 52	03/20/2017	2017018792	AMC444110
BTT 53	03/20/2017	2017018793	AMC444111
BTT 54	03/20/2017	2017018794	AMC444112
BTT 55	04/03/2017	2017018795	AMC444113
BTT 56	04/03/2017	2017018796	AMC444114
BTT 57	04/03/2017	2017018797	AMC444115
BTT 58	04/12/2017	2017018798	AMC444116
BTT 59	04/12/2017	2017018799	AMC444117

Claim Name	Location Date	Mohave County Recording Info	AMC444118
BTT 60	04/03/2017	2017018800	AMC444118
BTT 61	04/03/2017	2017018801	AMC444119
BTT 62	04/03/2017	2017018802	AMC444120
BTT 63	04/07/2017	2017018803	AMC444121
BTT 64	04/07/2017	2017018804	AMC444122
BTT 65	04/06/2017	2017018805	AMC444123
BTT 66	04/06/2017	2017018806	AMC444124
BTT 67	04/06/2017	2017018807	AMC444125
BTT 68	04/06/2017	2017018808	AMC444126
BTT 69	04/07/2017	2017018809	AMC444127
BTT 70	04/07/2017	2017018810	AMC444128
BTT 71	04/13/2017	2017018811	AMC444129
BTT 72	04/13/2017	2017018812	AMC444130
BTT 73	04/13/2017	2017018813	AMC444131
BTT 74	04/13/2017	2017018814	AMC444132
BTT 75	04/01/2017	2017018815	AMC444133
BTT 76	04/05/2017	2017018816	AMC444134
BTT 77	04/05/2017	2017018817	AMC444135
BTT 78	04/05/2017	2017018818	AMC444136
BTT 79	04/05/2017	2017018819	AMC444137
BTT 80	04/05/2017	2017018820	AMC444138
BTT 81	04/05/2017	2017018821	AMC444139
BTT 82	04/05/2017	2017018822	AMC444140
BTT 83	04/02/2017	2017018823	AMC444141
BTT 84	04/02/2017	2017018824	AMC444142
BTT 85	04/02/2017	2017018825	AMC444143
BTT 86	04/02/2017	2017018826	AMC444144
BTT 87	04/02/2017	2017018827	AMC444145
BTT 88	04/02/2017	2017018828	AMC444146
BTT 89	04/02/2017	2017018829	AMC444147
BTT 90	03/29/2017	2017018830	AMC444148
BTT 91	04/01/2017	2017018831	AMC444149
BTT 92	04/01/2017	2017018832	AMC444150

Claim Name	Location Date	Mohave County Recording Info	AMC BLM#
BTT 93	04/01/2017	2017018833	AMC444151
BTT 94	04/01/2017	2017018834	AMC444152
BTT 95	04/01/2017	2017018835	AMC444153
BTT 96	04/01/2017	2017018836	AMC444154
BTT 97	04/01/2017	2017018837	AMC444155

## PART II

Big Ben	01/08/2015	2015004528	AMC430369
Hillside No. 1	01/08/2015	2015004528	AMC430370
Silver King	01/08/2015	2015004528	AMC430371

I:\FILES\DOCS\BITT04\160922\AFFADAVI\11N9945.DOCX

RECEIVED  
BLM AZ STATE OFFICE  
2017 AUG 22 A 9 12  
PHOENIX, ARIZONA



**DeCONCINI McDONALD YETWIN & LACY**

A PROFESSIONAL CORPORATION  
ATTORNEYS AT LAW

2525 EAST BROADWAY BOULEVARD • SUITE 200 • TUCSON, ARIZONA 85716-5300  
(520) 322-5000 • (520) 322-5585 (FAX)

DMYL.COM

DENISE M. BAJNTO  
LISA J. BOWEY  
ALICE W. CALLISON  
BARRY M. COREY  
JODY A. CORRALES  
PETER B. GOLDMAN  
NATHAN B. HANNAH  
STEVEN J. ITKIN  
JAMES A. JUTRY  
JOHN C. LACY  
ZELMA LETARTE

KATHRYN B. NELSON  
RYAN D. O'NEAL  
JOHN C. RICHARDSON  
LISA ANNE SMITH  
SPENCER A. SMITH  
SEALY O. STAMPS  
JAMES M. SUSA  
PAUL M. TILLEY  
MEGAN J. TROG  
GARY F. URMAN  
MICHAEL R. URMAN

OF COUNSEL:  
RICHARD M. YETWIN  
BARRON & ASSOCIATES, P.C. - JOHN H. BARRON, III

**FIRM FOUNDERS:**  
EVO A. DeCONCINI (1901-1986)  
JOHN R. McDONALD (1933-2012)  
DENNIS W. DeCONCINI

**PHOENIX OFFICE**  
7310 NORTH 16TH STREET, SUITE 205  
PHOENIX, ARIZONA 85020  
(602) 282-0500  
FAX: (602) 282-0520

August 16, 2017

PLEASE REPLY TO TUCSON  
KSMITH@DMYL.COM

**Via Federal Express**

Arizona State Office  
Bureau of Land Management  
Attention: Public Room  
One North Central Avenue, Suite 800  
Phoenix, AZ 85004-4427

RE: **Payment of Claim Maintenance Fees**

Ladies and Gentlemen:

Delivered herewith is a check in the amount of \$75,020.00 as payment of the claim maintenance fees pursuant to 30 U.S.C. § 28f(a), as adjusted by 30 U.S.C. § 28j(c) and implemented by notice in 74 *Federal Register* 30959-62 (June 29, 2009) and as amended by the Consolidated Appropriations Act 2012, Pub. L. No. 112-74, 125 Stat. 786 (2011) and a notice in 79 *Federal Register* 36662-65 (June 30, 2014). The owner is paying a maintenance fee of \$155 for the assessment year beginning September 1, 2017. Also enclosed is a copy of the Certification of Payment of Maintenance Fee in Lieu of Affidavit of Annual Assessment Work to be recorded with the Cochise County Recorder's Office.

**Please return a date-stamped copy of this letter and the affidavit along with the receipt for payment to this office.**

Thank you for your assistance and please feel free to contact me or John C. Lacy with any questions or concerns.

Sincerely,

Katheryn A. Smith, CP  
Certified Paralegal

Encl.

I:\FILES\DOCS\ANGL02\130159\LTR\11N9059.DOCX

RECEIVED  
BLM AZ STATE OFFICE  
2017 AUG 22 A 9 12  
PHOENIX, ARIZONA



After recording, please return to:

John C. Lacy  
DeConcini McDonald Yetwin & Lacy, P.C.  
2525 E. Broadway Blvd., #200  
Tucson, AZ 85716

STATE OF ARIZONA                     )  
  ) ss:  
County of Pima                         )

CERTIFICATION OF PAYMENT OF MAINTENANCE FEE  
IN LIEU OF AFFIDAVIT OF ANNUAL ASSESSMENT WORK

John C. Lacy, being first duly sworn, deposes and says that:

1. He is an agent for the owner of the unpatented lode mining claims situated in Cochise County, Arizona (the "Claims"), the location notices of which are of record in said county, and in the records of the Arizona State Office of the Bureau of Land Management under the file numbers indicated in the attached Exhibit A.

2. Pursuant to the 30 U.S.C. § 28f(a), as adjusted by 30 U.S.C. § 28j(c) and implemented by notice in 74 *Federal Register* 30959-62 (June 29, 2009) and as amended by the Consolidated Appropriations Act 2012, Pub. L. No. 112-74, 125 Stat. 786 (2011), and a notice in 79 *Federal Register* 36662-65 (June 30, 2014), the owner has paid a maintenance fee of \$155 per claim for the assessment year beginning September 1, 2017. This Certificate is in lieu of an affidavit of performance of annual assessment work or notice of intent to hold.

3. The name and address of the owner of the Claims for which this Certificate is prepared is Anglo American Exploration (USA) Inc., c/o DeConcini McDonald Yetwin & Lacy, P.C., 2525 E. Broadway Blvd., Suite 200, Tucson, AZ 85716.

THIS IS NOT A CHANGE OF ADDRESS.

....

RECEIVED  
BLM AZ STATE OFFICE  
2017 AUG 22 A 9 12  
PHOENIX, ARIZONA

4. The Claims are held and claimed by the owner for the valuable mineral contained therein.

DATED this \_\_\_\_ day of August, 2017.

By: \_\_\_\_\_  
John C. Lacy

Sworn to and subscribed before me this \_\_\_\_ day of August, 2017, by John C. Lacy,  
Agent.

\_\_\_\_\_  
Notary Public

I:\FILES\DOCS\ANGL02\130159\AFFADAVI\11N1419.DOC

RECEIVED  
ELM AZ STATE OFFICE  
2017 AUG 22 A 9:12  
PHOENIX, ARIZONA

## EXHIBIT A

RECEIVED  
BLM AZ STATE OFFICE  
2017 AUG 22 4:03 PM  
PHOENIX, ARIZONA

The following unpatented lode mining claims are located in Sections 11, 12, 13, 14, 15, 16, 17, 18, 19, 20, 21, 22, 23, 24, 25, 33, 34, and 35, Township 19 South, Range 24 East; Sections 7, 8, 9, 12, 13, 14, 15, 16, 17, 18, 19, 20, 21, 22, 23, 28, 29, 30, 31, 32, 33 and 34, Township 19 South, Range 25 East; Sections 2, 3, 4, 8, 9, 10, 11, 14, 15, 16, 21, and 22, Township 20 South, Range 24 East, and Sections 3, 4, 5, 6, 7, 8, 9, 10, 16, 17 and 20, Township 20 South, Range 25 East, G&SR Meridian, Cochise County, Arizona:

Claim Name	Location Date	BLM AMC Number	Cochise County Recording Information
GLS0027	12/17/2016	AMC442244 7	2017-03823
GLS0028	12/17/2016	AMC442245	2017-03824
GLS0029	12/17/2016	AMC442246	2017-03825
GLS0030	12/17/2016	AMC442247	2017-03826
GLS0031	12/17/2016	AMC442248	2017-03827
GLS0032	12/17/2016	AMC442249	2017-03828
GLS0033	12/17/2016	AMC442250	2017-03829
GLS0034	12/17/2016	AMC442251	2017-03830
GLS0035	12/17/2016	AMC442252	2017-03831
GLS0036	12/17/2016	AMC442253	2017-03832
GLS0037	12/17/2016	AMC442254	2017-03833
GLS0038	12/17/2016	AMC442255	2017-03834
GLS0039	12/17/2016	AMC442256	2017-03835
GLS0040	12/17/2016	AMC442257	2017-03836
GLS0041	12/17/2016	AMC442258	2017-03837
GLS0042	12/17/2016	AMC442259	2017-03838
GLS0043	12/17/2016	AMC442260	2017-03839
GLS0044	12/17/2016	AMC442261	2017-03840
GLS0045	12/17/2016	AMC442262	2017-03841
GLS0046	12/17/2016	AMC442263	2017-03842
GLS0047	12/17/2016	AMC442264	2017-03843
GLS0048	12/17/2016	AMC442265	2017-03844
GLS0049	12/17/2016	AMC442266 J	2017-03845



Claim Name	Location Date	BLM AMC Number	Cochise County Recording Information
GLS0050	12/17/2016	AMC442267 7	2017-03846
GLS0051	12/17/2016	AMC442268	2017-03847
GLS0052	12/17/2016	AMC442269	2017-03848
GLS0053	12/17/2016	AMC442270	2017-03849
GLS0054	12/17/2016	AMC442271	2017-03850
GLS0055	12/17/2016	AMC442272	2017-03851
GLS0056	12/17/2016	AMC442273	2017-03852
GLS0057	12/17/2016	AMC442274 J	2017-03853
GLS0062	12/17/2016	AMC442279 —	2017-03858
GLS0064	12/17/2016	AMC442281 7	2017-03860
GLS0065	12/17/2016	AMC442282 J	2017-03861
GLS0066	12/17/2016	AMC442283 J	2017-03862
GLS0069	12/19/2016	AMC442286	2017-03865
GLS0070	12/19/2016	AMC442287	2017-03866
GLS0071	12/19/2016	AMC442288	2017-03867
GLS0072	12/19/2016	AMC442289	2017-03868
GLS0073	12/19/2016	AMC442290	2017-03869
GLS0074	12/19/2016	AMC442291	2017-03870
GLS0075	12/19/2016	AMC442292	2017-03871
GLS0076	12/19/2016	AMC442293	2017-03872
GLS0077	12/19/2016	AMC442294	2017-03873
GLS0078	12/19/2016	AMC442295	2017-03874
GLS0079	12/19/2016	AMC442296	2017-03875
GLS0080	12/19/2016	AMC442297	2017-03876
GLS0081	12/19/2016	AMC442298	2017-03877
GLS0082	12/18/2016	AMC442299	2017-03878
GLS0083	12/18/2016	AMC442300	2017-03879
GLS0084	12/18/2016	AMC442301	2017-03880
GLS0085	12/18/2016	AMC442302 J	2017-03881

RECEIVED  
BLM AZ STATE OFFICE  
2017 AUG 22 A 9:13  
PHOENIX, ARIZONA

Claim Name	Location Date	BLM AMC Number	Cochise County Recording Information
GLS0086	12/18/2016	AMC442303 7	2017-03882
GLS0087	12/18/2016	AMC442304	2017-03883
GLS0088	12/18/2016	AMC442305	2017-03884
GLS0089	12/18/2016	AMC442306	2017-03885
GLS0090	12/18/2016	AMC442307	2017-03886
GLS0091	12/18/2016	AMC442308	2017-03887
GLS0092	12/18/2016	AMC442309	2017-03888
GLS0093	12/19/2016	AMC442310 ✓	2017-03889
GLS0094	2/18/2017	AMC442467 7	2017-05044
GLS0095	2/18/2017	AMC442468	2017-05045
GLS0096	2/18/2017	AMC442469	2017-05046
GLS0097	2/18/2017	AMC442470	2017-05047
GLS0098	2/18/2017	AMC442471	2017-05048
GLS0099	2/18/2017	AMC442472	2017-05049
GLS0100	2/18/2017	AMC442473	2017-05050
GLS0101	2/18/2017	AMC442474	2017-05051
GLS0102	2/18/2017	AMC442475	2017-05052
GLS0103	2/18/2017	AMC442476	2017-05053
GLS0104	2/18/2017	AMC442477	2017-05054
GLS0105	2/18/2017	AMC442478	2017-05055
GLS0106	2/18/2017	AMC442479	2017-05056
GLS0107	2/18/2017	AMC442480	2017-05057
GLS0108	2/18/2017	AMC442481	2017-05058
GLS0109	2/19/2017	AMC442482	2017-05059
GLS0110	2/19/2017	AMC442483	2017-05060
GLS0111	2/19/2017	AMC442484	2017-05061
GLS0112	2/19/2017	AMC442485	2017-05062
GLS0113	2/17/2017	AMC442486	2017-05063
GLS0114	2/17/2017	AMC442487 ✓	2017-05064

BLM RECEIVED  
2017 AUG 22 4 13  
PHOENIX, ARIZONA  
BLM STATE OFFICE



Claim Name	Location Date	BLM AMC Number	Cochise County Recording Information
GLS0115	2/17/2017	AMC442488 7	2017-05065
GLS0116	2/17/2017	AMC442489	2017-05066
GLS0117	2/17/2017	AMC442490	2017-05067
GLS0118	2/17/2017	AMC442491	2017-05068
GLS0119	2/17/2017	AMC442492	2017-05069
GLS0120	2/17/2017	AMC442493	2017-05070
GLS0121	2/17/2017	AMC442494	2017-05071
GLS0122	2/17/2017	AMC442495	2017-05072
GLS0123	2/17/2017	AMC442496	2017-05073
GLS0124	2/17/2017	AMC442497	2017-05074
GLS0125	2/17/2017	AMC442498	2017-05075
GLS0126	2/17/2017	AMC442499	2017-05076
GLS0127	2/17/2017	AMC442500	2017-05077
GLS0128	2/17/2017	AMC442501	2017-05078
GLS0129	2/17/2017	AMC442502	2017-05079
GLS0130	2/17/2017	AMC442503	2017-05080
GLS0131	2/17/2017	AMC442504	2017-05081
GLS0132	2/17/2017	AMC442505	2017-05082
GLS0133	2/17/2017	AMC442506	2017-05083
GLS0134	2/17/2017	AMC442507	2017-05084
GLS0135	2/19/2017	AMC442508	2017-05085
GLS0136	2/19/2017	AMC442509 7	2017-05086
GLS0147	2/18/2017	AMC442520 7	2017-05097
GLS0154	2/20/2017	AMC442527 7	2017-05104
GLS0156	2/20/2017	AMC442529 7	2017-05106
GLS0158	2/20/2017	AMC442531 7	2017-05108
GLS0160	2/20/2017	AMC442533 7	2017-05110
GLS0161	2/20/2017	AMC442534	2017-05111
GLS0162	2/20/2017	AMC442535 7	2017-05112

RECEIVED  
BLM AZ STATE OFFICE  
2017 AUG 22 4 41 PM  
PHOENIX, ARIZONA

Claim Name	Location Date	BLM AMC Number	Cochise County Recording Information
GLS0163	2/20/2017	AMC442536 7	2017-05113
GLS0164	2/20/2017	AMC442537	2017-05114
GLS0165	2/20/2017	AMC442538	2017-05115
GLS0166	2/19/2017	AMC442539	2017-05116
GLS0167	2/19/2017	AMC442540	2017-05117
GLS0168	2/19/2017	AMC442541	2017-05118
GLS0169	2/19/2017	AMC442542	2017-05119
GLS0170	2/19/2017	AMC442543	2017-05120
GLS0171	2/19/2017	AMC442544	2017-05121
GLS0172	2/19/2017	AMC442545	2017-05122
GLS0173	2/19/2017	AMC442546	2017-05123
GLS0174	2/28/2017	AMC442547	2017-05124
GLS0175	2/28/2017	AMC442548 J	2017-05125
GLS0176	3/16/2017	AMC443457 7	2017-07288
GLS0177	3/16/2017	AMC443458	2017-07289
GLS0178	3/16/2017	AMC443459	2017-07290
GLS0179	3/16/2017	AMC443460	2017-07291
GLS0180	3/16/2017	AMC443461	2017-07292
GLS0181	3/16/2017	AMC443462	2017-07293
GLS0182	3/16/2017	AMC443463 J	2017-07294
GLS0183	2/19/2017	AMC442549 7	2017-05126
GLS0184	2/19/2017	AMC442550	2017-05127
GLS0185	2/19/2017	AMC442551	2017-05128
GLS0186	2/19/2017	AMC442552	2017-05129
GLS0187	2/19/2017	AMC442553	2017-05130
GLS0188	2/19/2017	AMC442554	2017-05131
GLS0189	2/19/2017	AMC442555	2017-05132
GLS0190	2/19/2017	AMC442556	2017-05133
GLS0191	2/28/2017	AMC442557 J	2017-05134

BLM RECEIVED  
2017 AUG 22 4 41 PM  
PHOENIX, ARIZONA  
BLM AZ STATE OFFICE



Claim Name	Location Date	BLM AMC Number	Cochise County Recording Information
GLS0192	2/19/2017	AMC442558 ✓	2017-15135
GLS0193	3/16/2017	AMC443464 7	2017-07295
GLS0194	3/16/2017	AMC443465	2017-07296
GLS0195	3/16/2017	AMC443466	2017-07297
GLS0196	3/16/2017	AMC443467	2017-07298
GLS0197	3/16/2017	AMC443468	2017-07299
GLS0198	3/16/2017	AMC443469	2017-07300
GLS0199	3/16/2017	AMC443470	2017-07301
GLS0200	3/16/2017	AMC443471	2017-07302
GLS0201	3/16/2017	AMC443472	2017-07303
GLS0202	3/16/2017	AMC443473	2017-07304
GLS0203	3/16/2017	AMC443474	2017-07305
GLS0204	3/16/2017	AMC443475	2017-07306
GLS0205	3/16/2017	AMC443476	2017-07307
GLS0206	3/16/2017	AMC443477 J	2017-07308
GLS0215	2/19/2017	AMC442567 —	2017-05144
GLS0217	2/21/2017	AMC442569 7	2017-05146
GLS0218	2/21/2017	AMC442570	2017-05147
GLS0219	2/21/2017	AMC442571	2017-05148
GLS0220	2/21/2017	AMC442572 J	2017-05149
GLS0221	3/17/2017	AMC443478 —	2017-07309
GLS0222	2/21/2017	AMC442573 —	2017-05150
GLS0223	3/17/2017	AMC443479 —	2017-07310
GLS0224	2/21/2017	AMC442574 —	2017-05151
GLS0225	3/17/2017	AMC443480 —	2017-07311
GLS0226	2/21/2017	AMC442575 —	2017-05152
GLS0227	3/17/2017	AMC443481 —	2017-07312
GLS0228	2/21/2017	AMC442576 —	2017-05153
GLS0229	3/17/2017	AMC443482 —	2017-07313

RECEIVED  
BLM AZ STATE OFFICE  
2017 AUG 22 4 41 13  
PHOENIX, ARIZONA

Claim Name	Location Date	BLM AMC Number	Cochise County Recording Information
GLS0230	3/17/2017	AMC443483	2017-07314
GLS0231	3/17/2017	AMC443484	2017-07315
GLS0232	3/17/2017	AMC443485	2017-07316
GLS0233	3/17/2017	AMC443486	2017-07317
GLS0234	3/17/2017	AMC443487	2017-07318
GLS0240	2/20/2017	AMC442582	2017-05159
GLS0245	2/19/2017	AMC442587	2017-05164
GLS0247	2/19/2017	AMC442589	2017-05166
GLS0249	2/19/2017	AMC442591	2017-05168
GLS0250	2/19/2017	AMC442592	2017-05169
GLS0251	2/19/2017	AMC442593	2017-05170
GLS0252	2/19/2017	AMC442594	2017-05171
GLS0253	2/21/2017	AMC442595	2017-05172
GLS0254	2/21/2017	AMC442596	2017-05173
GLS0255	2/21/2017	AMC442597	2017-05174
GLS0256	2/21/2017	AMC442598	2017-05175
GLS0257	3/17/2017	AMC443488	2017-07319
GLS0258	2/21/2017	AMC442599	2017-05176
GLS0259	2/20/2017	AMC442600	2017-05177
GLS0260	2/20/2017	AMC442601	2017-05178
GLS0261	2/20/2017	AMC442602	2017-05179
GLS0262	2/20/2017	AMC442603	2017-05180
GLS0263	2/20/2017	AMC442604	2017-05181
GLS0264	2/20/2017	AMC442605	2017-05182
GLS0265	2/20/2017	AMC442606	2017-05183
GLS0266	2/20/2017	AMC442607	2017-05184
GLS0267	2/20/2017	AMC442608	2017-05185
GLS0268	2/20/2017	AMC442609	2017-05186
GLS0269	2/20/2017	AMC442610	2017-05187

RECEIVED  
BLM AZ STATE OFFICE  
2017 AUG 22 4 41 13  
PHOENIX, ARIZONA



Claim Name	Location Date	BLM AMC Number	Cochise County Recording Information
GLS0270	2/19/2017	AMC442611 7	2017-05188
GLS0271	3/1/2017	AMC442612	2017-05189
GLS0272	3/1/2017	AMC442613	2017-05190
GLS0273	3/1/2017	AMC442614	2017-05191
GLS0274	3/1/2017	AMC442615	2017-05192
GLS0275	3/1/2017	AMC442616	2017-05193
GLS0276	3/1/2017	AMC442617	2017-05194
GLS0277	3/1/2017	AMC442618	2017-05195
GLS0278	3/1/2017	AMC442619	2017-05196
GLS0279	3/1/2017	AMC442620	2017-05197
GLS0280	3/1/2017	AMC442621	2017-05198
GLS0281	2/14/2017	AMC442622	2017-05199
GLS0282	2/14/2017	AMC442623	2017-05200
GLS0283	2/14/2017	AMC442624	2017-05201
GLS0284	2/14/2017	AMC442625	2017-05202
GLS0285	2/14/2017	AMC442626	2017-05203
GLS0286	2/14/2017	AMC442627	2017-05204
GLS0287	2/14/2017	AMC442628	2017-05205
GLS0288	2/14/2017	AMC442629	2017-05206
GLS0289	2/14/2017	AMC442630	2017-05207
GLS0292	2/14/2017	AMC442631	2017-05208
GLS0293	2/14/2017	AMC442632	2017-05209
GLS0294	2/14/2017	AMC442633	2017-05210
GLS0295	2/14/2017	AMC442634	2017-05211
GLS0296	2/14/2017	AMC442635	2017-05212
GLS0297	2/14/2017	AMC442636	2017-05213
GLS0298	2/14/2017	AMC442637	2017-05214
GLS0299	2/14/2017	AMC442638	2017-05215
GLS0301	2/22/2017	AMC442639	2017-05216

RECEIVED  
BLM AZ STATE OFFICE  
2017 AUG 22 4 41 PM  
PHOENIX, ARIZONA

Claim Name	Location Date	BLM AMC Number	Cochise County Recording Information
GLS0302	2/22/2017	AMC442640	2017-05217
GLS0303	2/22/2017	AMC442641	2017-05218
GLS0304	2/22/2017	AMC442642	2017-05219
GLS0305	2/22/2017	AMC442643	2017-05220
GLS0306	2/22/2017	AMC442644	2017-05221
GLS0307	2/22/2017	AMC442645	2017-05222
GLS0308	2/22/2017	AMC442646	2017-05223
GLS0309	2/22/2017	AMC442647	2017-05224
GLS0310	2/22/2017	AMC442648	2017-05225
GLS0311	2/22/2017	AMC442649	2017-05226
GLS0312	2/22/2017	AMC442650	2017-05227
GLS0313	2/22/2017	AMC442651	2017-05228
GLS0314	2/22/2017	AMC442652	2017-05229
GLS0315	2/22/2017	AMC442653	2017-05230
GLS0316	2/22/2017	AMC442654	2017-05231
GLS0317	2/22/2017	AMC442655	2017-05232
GLS0318	2/22/2017	AMC442656	2017-05233
GLS0319	3/4/2017	AMC442657	2017-05234
GLS0320	3/4/2017	AMC442658	2017-05235
GLS0321	3/4/2017	AMC442659	2017-05236
GLS0322	3/4/2017	AMC442660	2017-05237
GLS0324	3/4/2017	AMC442661	2017-05238
GLS0325	3/4/2017	AMC442662	2017-05239
GLS0326	3/4/2017	AMC442663	2017-05240
GLS0327	3/4/2017	AMC442664	2017-05241
GLS0328	3/4/2017	AMC442665	2017-05242
GLS0329	3/4/2017	AMC442666	2017-05243
GLS0330	3/8/2017	AMC442667	2017-05244
GLS0331	3/4/2017	AMC442668	2017-05245

RECEIVED  
BLM AZ STATE OFFICE  
2017 AUG 22 A 9 13  
PHOENIX, ARIZONA



Claim Name	Location Date	BLM AMC Number	Cochise County Recording Information
GLS0332	3/8/2017	AMC442669 7	2017-05246
GLS0333	3/4/2017	AMC442670	2017-05247
GLS0334	3/8/2017	AMC442671	2017-05248
GLS0335	3/4/2017	AMC442672 ✓	2017-05249
GLS0337	3/4/2017	AMC442674 —	2017-05251
GLS0339	3/4/2017	AMC442676 —	2017-05253
GLS0341	3/4/2017	AMC442678 ✓	2017-05255
GLS0343	2/28/2017	AMC442680 7	2017-05257
GLS0344	2/28/2017	AMC442681	2017-05258
GLS0345	2/28/2017	AMC442682	2017-05259
GLS0346	2/28/2017	AMC442683	2017-05260
GLS0347	2/28/2017	AMC442684	2017-05261
GLS0348	2/28/2017	AMC442685	2017-05262
GLS0349	2/28/2017	AMC442686	2017-05263
GLS0350	2/28/2017	AMC442687	2017-05264
GLS0351	2/28/2017	AMC442688	2017-05265
GLS0352	2/28/2017	AMC442689	2017-05266
GLS0353	2/16/2017	AMC442690	2017-05267
GLS0354	2/16/2017	AMC442691	2017-05268
GLS0355	3/1/2017	AMC442692	2017-05269
GLS0356	3/1/2017	AMC442693	2017-05270
GLS0357	3/1/2017	AMC442694	2017-05271
GLS0358	3/1/2017	AMC442695	2017-05272
GLS0359	3/1/2017	AMC442696	2017-05273
GLS0360	3/1/2017	AMC442697	2017-05274
GLS0361	3/1/2017	AMC442698	2017-05275
GLS0362	3/1/2017	AMC442699	2017-05276
GLS0363	2/16/2017	AMC442700	2017-05277
GLS0364	2/16/2017	AMC442701 7	2017-05278

PHOENIX, ARIZONA  
2017 AUG 22 4 13  
RECEIVED  
BLM AZ STATE OFFICE

Claim Name	Location Date	BLM AMC Number	Cochise County Recording Information
GLS0365	2/16/2017	AMC442702 7	2017-05279
GLS0366	2/16/2017	AMC442703	2017-05280
GLS0367	2/16/2017	AMC442704	2017-05281
GLS0368	2/16/2017	AMC442705	2017-05282
GLS0369	2/16/2017	AMC442706	2017-05283
GLS0370	2/16/2017	AMC442707 ✓	2017-05284
GLS0386	2/16/2017	AMC442723 7	2017-05300
GLS0387	2/16/2017	AMC442724	2017-05301
GLS0388	2/16/2017	AMC442725	2017-05302
GLS0389	2/16/2017	AMC442726	2017-05303
GLS0390	2/16/2017	AMC442727	2017-05304
GLS0391	2/16/2017	AMC442728	2017-05305
GLS0392	2/16/2017	AMC442729	2017-05306
GLS0393	2/16/2017	AMC442730	2017-05307
GLS0394	2/16/2017	AMC442731	2017-05308
GLS0395	2/16/2017	AMC442732	2017-05309
GLS0396	2/16/2017	AMC442733	2017-05310
GLS0397	2/16/2017	AMC442734	2017-05311
GLS0398	2/24/2017	AMC442735	2017-05312
GLS0399	2/24/2017	AMC442736	2017-05313
GLS0400	2/24/2017	AMC442737	2017-05314
GLS0401	2/24/2017	AMC442738	2017-05315
GLS0402	2/24/2017	AMC442739	2017-05316
GLS0403	2/24/2017	AMC442740	2017-05317
GLS0404	2/24/2017	AMC442741	2017-05318
GLS0405	2/24/2017	AMC442742	2017-05319
GLS0406	2/24/2017	AMC442743	2017-05320
GLS0407	2/24/2017	AMC442744	2017-05321
GLS0408	2/27/2017	AMC442745 ✓	2017-05322

RECEIVED  
BLM AZ STATE OFFICE  
2017 AUG 22 4 41 13  
PHOENIX, ARIZONA



Claim Name	Location Date	BLM AMC Number	Cochise County Recording Information
GLS0409	2/27/2017	AMC442746 7	2017-05323
GLS0410	2/27/2017	AMC442747	2017-05324
GLS0411	2/27/2017	AMC442748	2017-05325
GLS0412	2/27/2017	AMC442749	2017-05326
GLS0413	2/27/2017	AMC442750	2017-05327
GLS0414	2/27/2017	AMC442751	2017-05328
GLS0415	2/27/2017	AMC442752	2017-05329
GLS0416	2/27/2017	AMC442753	2017-05330
GLS0417	2/27/2017	AMC442754	2017-05331
GLS0418	2/27/2017	AMC442755	2017-05332
GLS0419	2/27/2017	AMC442756	2017-05333
GLS0420	2/27/2017	AMC442757	2017-05334
GLS0421	2/27/2017	AMC442758	2017-05335
GLS0422	2/27/2017	AMC442759	2017-05336
GLS0423	2/27/2017	AMC442760	2017-05337
GLS0424	2/27/2017	AMC442761	2017-05338
GLS0425	2/27/2017	AMC442762 J	2017-05339
GLS0426	3/27/2017	AMC443489 7	2017-07320
GLS0427	3/27/2017	AMC443490	2017-07321
GLS0428	3/27/2017	AMC443491	2017-07322
GLS0429	3/27/2017	AMC443492	2017-07323
GLS0430	3/29/2017	AMC443493	2017-07324
GLS0431	3/29/2017	AMC443494	2017-07325
GLS0432	3/28/2017	AMC443495	2017-07326
GLS0433	3/28/2017	AMC443496	2017-07327
GLS0434	3/27/2017	AMC443497	2017-07328
GLS0435	3/27/2017	AMC443498	2017-07329
GLS0436	3/27/2017	AMC443499	2017-07330
GLS0437	3/27/2017	AMC443500 J	2017-07331

RECEIVED  
BLM AZ STATE OFFICE  
2017 AUG 22 4 4 13  
PHOENIX, ARIZONA

Claim Name	Location Date	BLM AMC Number	Cochise County Recording Information
GLS0438	3/27/2017	AMC443501 7	2017-07332
GLS0439	3/27/2017	AMC443502	2017-07333
GLS0440	3/27/2017	AMC443503	2017-07334
GLS0441	3/27/2017	AMC443504	2017-07335
GLS0442	3/27/2017	AMC443505	2017-07336
GLS0443	3/27/2017	AMC443506	2017-07337
GLS0444	2/26/2017	AMC443507 J	2017-05338
GLS0445	2/26/2017	AMC442763 7	2017-05340
GLS0446	2/26/2017	AMC442764	2017-05341
GLS0447	2/26/2017	AMC442765	2017-05342
GLS0448	2/26/2017	AMC442766	2017-05343
GLS0449	2/26/2017	AMC442767	2017-05344
GLS0450	2/26/2017	AMC442768	2017-05345
GLS0451	2/26/2017	AMC442769	2017-05346
GLS0452	2/26/2017	AMC442770	2017-05347
GLS0453	2/26/2017	AMC442771	2017-05348
GLS0454	2/26/2017	AMC442772	2017-05349
GLS0455	3/3/2017	AMC442773	2017-05350
GLS0456	3/3/2017	AMC442774	2017-05351
GLS0457	3/3/2017	AMC442775	2017-05352
GLS0458	3/3/2017	AMC442776	2017-05353
GLS0459	3/3/2017	AMC442777	2017-05354
GLS0460	2/26/2017	AMC442778	2017-05355
GLS0461	2/25/2017	AMC442779	2017-05356
GLS0462	2/25/2017	AMC442780	2017-05357
GLS0463	2/25/2017	AMC442781	2017-05358
GLS0464	2/25/2017	AMC442782	2017-05359
GLS0465	2/25/2017	AMC442783	2017-05360
GLS0466	2/25/2017	AMC442784 J	2017-05361

RECEIVED  
BLM AZ STATE OFFICE  
2017 AUG 22 4 41 PM  
PHOENIX, ARIZONA



Claim Name	Location Date	BLM AMC Number	Cochise County Recording Information
GLS0467	2/23/2017	AMC442785 7	2017-05362
GLS0468	2/23/2017	AMC442786	2017-05363
GLS0469	2/23/2017	AMC442787	2017-05364
GLS0470	2/23/2017	AMC442788	2017-05365
GLS0471	2/23/2017	AMC442789	2017-05366
GLS0472	2/25/2017	AMC442790	2017-05367
GLS0473	2/25/2017	AMC442791	2017-05368
GLS0474	2/25/2017	AMC442792	2017-05369
GLS0475	2/25/2017	AMC442793	2017-05370
GLS0476	2/25/2017	AMC442794	2017-05371
GLS0477	2/23/2017	AMC442795	2017-05372
GLS0478	2/23/2017	AMC442796	2017-05373
GLS0479	2/23/2017	AMC442797	2017-05374
GLS0480	2/23/2017	AMC442798	2017-05375
GLS0481	2/23/2017	AMC442799	2017-05376
GLS0482	2/23/2017	AMC442800 J	2017-05377
GLS0483	3/29/2017	AMC443388 7	2017-07219
GLS0484	3/29/2017	AMC443389	2017-07220
GLS0485	3/28/2017	AMC443390	2017-07221
GLS0486	3/28/2017	AMC443391	2017-07222
GLS0487	3/28/2017	AMC443392	2017-07223
GLS0488	3/28/2017	AMC443393	2017-07224
GLS0489	3/28/2017	AMC443394	2017-07225
GLS0490	3/28/2017	AMC443395	2017-07226
GLS0491	3/28/2017	AMC443396	2017-07227
GLS0492	3/28/2017	AMC443397	2017-07228
GLS0493	3/28/2017	AMC443398	2017-07229
GLS0494	3/28/2017	AMC443399	2017-07230
GLS0495	3/28/2017	AMC443400 J	2017-07231

PHOENIX, ARIZONA  
2017 AUG 22 4 13  
RECEIVED  
BLM AZ STATE OFFICE

Claim Name	Location Date	BLM AMC Number	Cochise County Recording Information
GLS0496	3/28/2017	AMC443401 7	2017-07232
GLS0497	3/28/2017	AMC443402	2017-07233
GLS0498	3/29/2017	AMC443403	2017-07234
GLS0499	3/29/2017	AMC443404	2017-07235
GLS0500	3/29/2017	AMC443405	2017-07236
GLS0501	3/29/2017	AMC443406	2017-07237
GLS0502	3/29/2017	AMC443407	2017-07238
GLS0503	3/29/2017	AMC443408	2017-07239
GLS0504	3/29/2017	AMC443409	2017-07240
GLS0505	3/29/2017	AMC443410	2017-07241
GLS0506	3/29/2017	AMC443411	2017-07242
GLS0507	3/29/2017	AMC443412	2017-07243
GLS0508	3/29/2017	AMC443413	2017-07244
GLS0509	3/29/2017	AMC443414	2017-07245
GLS0510	3/29/2017	AMC443415	2017-07246
GLS0511	3/29/2017	AMC443416	2017-07247
GLS0512	3/29/2017	AMC443417	2017-07248
GLS0513	3/29/2017	AMC443418	2017-07249
GLS0514	3/29/2017	AMC443419	2017-07250
GLS0515	3/29/2017	AMC443420	2017-07251
GLS0516	3/29/2017	AMC443421	2017-07252
GLS0517	3/29/2017	AMC443422	2017-07253
GLS0518	3/30/2017	AMC443423	2017-07254
GLS0519	3/30/2017	AMC443424	2017-07255
GLS0520	3/30/2017	AMC443425	2017-07256
GLS0521	3/30/2017	AMC443426	2017-07257
GLS0522	3/30/2017	AMC443427	2017-07258
GLS0523	3/30/2017	AMC443428	2017-07259
GLS0524	3/30/2017	AMC443429 J	2017-07260

RECEIVED  
BLM AZ STATE OFFICE  
2017 AUG 22 A 9 13  
HOENK, ARIZONA



Claim Name	Location Date	BLM AMC Number	Cochise County Recording Information
GLS0525	3/30/2017	AMC443430 7	2017-07261
GLS0526	3/30/2017	AMC443431	2017-07262
GLS0527	3/30/2017	AMC443432	2017-07263
GLS0528	3/30/2017	AMC443433	2017-07264
GLS0529	3/30/2017	AMC443434	2017-07265
GLS0530	3/29/2017	AMC443435	2017-07266
GLS0531	3/29/2017	AMC443436	2017-07267
GLS0532	3/29/2017	AMC443437	2017-07268
GLS0533	3/29/2017	AMC443438	2017-07269
GLS0534	3/29/2017	AMC443439	2017-07270
GLS0535	3/29/2017	AMC443440	2017-07271
GLS0536	3/29/2017	AMC443441	2017-07272
GLS0537	3/29/2017	AMC443442	2017-07273
GLS0538	3/29/2017	AMC443443	2017-07274
GLS0539	3/29/2017	AMC443444	2017-07275
GLS0540	3/29/2017	AMC443445	2017-07276
GLS0541	3/29/2017	AMC443446	2017-07277
GLS0542	3/29/2017	AMC443447	2017-07278
GLS0543	3/29/2017	AMC443448	2017-07279
GLS0544	3/29/2017	AMC443449	2017-07280
GLS0545	3/29/2017	AMC443450	2017-07281
GLS0546	3/29/2017	AMC443451	2017-07282
GLS0547	3/29/2017	AMC443452	2017-07283
GLS0548	3/29/2017	AMC443453	2017-07284
GLS0549	3/29/2017	AMC443454	2017-07285
GLS0550	3/29/2017	AMC443455	2017-07286
GLS0551	3/29/2017	AMC443456 7	2017-07287
GLS0552	5/14/2017	AMC444642 1	2017-11592
GLS0553	5/14/2017	AMC444643 7	2017-11593

PHOENIX, ARIZONA  
2017 AUG 22 4 41 PM  
BLM RECEIVED  
STATE OFFICE

Claim Name	Location Date	BLM AMC Number	Cochise County Recording Information
GLS0554	5/14/2017	AMC444644 7	2017-11594
GLS0555	5/14/2017	AMC444645	2017-11595
GLS0556	5/14/2017	AMC444646	2017-11596
GLS0557	5/14/2017	AMC444647	2017-11597
GLS0558	5/14/2017	AMC444648	2017-11598
GLS0559	5/14/2017	AMC444649	2017-11599
GLS0560	5/14/2017	AMC444650	2017-11600
GLS0561	5/14/2017	AMC444651	2017-11601
GLS0562	5/14/2017	AMC444652	2017-11602
GLS0563	5/14/2017	AMC444653	2017-11603
GLS0564	5/14/2017	AMC444654	2017-11604
GLS0565	5/14/2017	AMC444655	2017-11605
GLS0566	5/14/2017	AMC444656	2017-11606
GLS0567	5/14/2017	AMC444657	2017-11607
GLS0568	5/14/2017	AMC444658	2017-11608
GLS0569	5/14/2017	AMC444659	2017-11609
GLS0570	5/14/2017	AMC444660	2017-11610
GLS0571	5/14/2017	AMC444661	2017-11611
GLS0572	5/14/2017	AMC444662	2017-11612
GLS0573	5/14/2017	AMC444663	2017-11613
GLS0574	5/14/2017	AMC444664 J	2017-11614
GLS0576	5/14/2017	AMC444666 1	2017-11616
GLS0577	5/14/2017	AMC444667	2017-11617
GLS0578	5/14/2017	AMC444668	2017-11618
GLS0579	5/14/2017	AMC444669	2017-11619
GLS0580	5/14/2017	AMC444670 J	2017-11620

I:\FILES\DOCS\ANGL02\130159\DOC\11M4136.DOCX

RECEIVED  
BLM AZ STATE OFFICE  
2017 AUG 22 A 9 14  
PHOENIX, ARIZONA





**DeCONCINI McDONALD YETWIN & LACY**

A PROFESSIONAL CORPORATION

ATTORNEYS AT LAW

2525 EAST BROADWAY BOULEVARD • SUITE 200 • TUCSON, ARIZONA 85716-5300  
(520) 322-5000 • (520) 322-5585 (FAX)

DMYL.COM

DENISE M. BAINTON  
LISA J. BOWEY  
ALICE W. CALLISON  
BARRY M. COREY  
JODY A. CORRALES  
PETER B. GOLDMAN  
NATHAN B. HANNAH  
STEVEN J. ITKIN  
JAMES A. JUTRY  
JOHN C. LACY  
ZELMA LETARTE

KATHRYN B. NELSON  
RYAN D. O'NEAL  
JOHN C. RICHARDSON  
LISA ANNE SMITH  
SPENCER A. SMITH  
SESALY O. STAMPS  
JAMES M. SUSA  
PAUL M. TILLEY  
MEGAN J. TROC  
GARY F. URMAN  
MICHAEL R. URMAN

**OF COUNSEL:**

RICHARD M. YETWIN  
BARRON & ASSOCIATES, P.C. - JOHN H. BARRON, III

**FIRM FOUNDERS:**

EVO A. DeCONCINI (1901-1986)  
JOHN R. McDONALD (1933-2012)  
DENNIS W. DeCONCINI


**PHOENIX OFFICE:**

7310 NORTH 16TH STREET, SUITE 205  
PHOENIX, ARIZONA 85020  
(602) 282-0500  
FAX: (602) 282-0520

August 16, 2017

**Via Federal Express**

Arizona State Office  
Bureau of Land Management  
Attention: Public Room  
One North Central Avenue, Suite 800  
Phoenix, AZ 85004-4427



**RE: Payment of Claim Maintenance Fees**

Ladies and Gentlemen:

Delivered herewith is a check in the amount of \$61,225.00 as payment of the claim maintenance fees pursuant to 30 U.S.C. § 28f(a), as adjusted by 30 U.S.C. § 28j(c) and implemented by notice in 74 *Federal Register* 30959-62 (June 29, 2009) and as amended by the Consolidated Appropriations Act 2012, Pub. L. No. 112-74, 125 Stat. 786 (2011) and a notice in 79 *Federal Register* 36662-65 (June 30, 2014). The owner is paying a maintenance fee of \$155 for the assessment year beginning September 1, 2017. Also enclosed is a copy of the Certification of Payment of Maintenance Fee in Lieu of Affidavit of Annual Assessment Work to be recorded with the Gila County Recorder's Office.

**Please return a date-stamped copy of this letter and the affidavit along with the receipt for payment to this office.**

Thank you for your assistance and please feel free to contact me or John C. Lacy with any questions or concerns.

Sincerely,

Katheryn A. Smith, CP  
Certified Paralegal

Encl.

I:\FILES\DOCS\ANGL02\130159\LTR\11N9062.DOCX

After recording, please return to:

John C. Lacy  
DeConcini McDonald Yetwin & Lacy, P.C.  
2525 E. Broadway Blvd., #200  
Tucson, AZ 85716

STATE OF ARIZONA                     )  
  ) ss:  
County of Pima                         )

CERTIFICATION OF PAYMENT OF MAINTENANCE FEE  
IN LIEU OF AFFIDAVIT OF ANNUAL ASSESSMENT WORK

John C. Lacy, being first duly sworn, deposes and says that:

1. He is an agent for the owner of the unpatented lode mining claims situated in Gila County, Arizona (the "Claims"), the location notices of which are of record in said county, and in the records of the Arizona State Office of the Bureau of Land Management under the file numbers indicated in the attached Exhibit A.

2. Pursuant to the 30 U.S.C. § 28f(a), as adjusted by 30 U.S.C. § 28j(c) and implemented by notice in 74 *Federal Register* 30959-62 (June 29, 2009) and as amended by the Consolidated Appropriations Act 2012, Pub. L. No. 112-74, 125 Stat. 786 (2011), and a notice in 79 *Federal Register* 36662-65 (June 30, 2014), the owner has paid a maintenance fee of \$155 per claim for the assessment year beginning September 1, 2017. This Certificate is in lieu of an affidavit of performance of annual assessment work or notice of intent to hold.

3. The name and address of the owner of the Claims for which this Certificate is prepared is Anglo American Exploration (USA) Inc., c/o DeConcini McDonald Yetwin & Lacy, P.C., 2525 E. Broadway Blvd., Suite 200, Tucson, AZ 85716.

THIS IS NOT A CHANGE OF ADDRESS.

.....

RECEIVED  
BLM AZ STATE OFFICE  
2017 AUG 22 A 9 14  
PHOENIX, ARIZONA

4. The Claims are held and claimed by the owner for the valuable mineral contained therein.

DATED this \_\_\_\_ day of August, 2017.

By: \_\_\_\_\_  
John C. Lacy

Sworn to and subscribed before me this \_\_ day of August, 2017, by John C. Lacy, Agent.

\_\_\_\_\_  
Notary Public

I:\FILES\DOCS\ANGL02\130159\AFFADAVI\11N1421.DOC

RECEIVED  
ELM AZ STATE OFFICE  
2017 AUG 22 A 9 14  
PHOENIX, ARIZONA

## EXHIBIT A

The following unpatented lode mining claims are located in Sections 1, 3, 5, 6, 7, 8, 9, 10, 11, 12, 14, 15, 16, 17, and 18, Township 1 South, Range 15 East; Sections 26, 31, 32, 34, and 35, Township 1 North, Range 15 East, G&SR Meridian, Gila County, Arizona:

Claim Name	Location Date	BLM AMC Number	Gila County Recording Information
CS-102	10/4/2007	AMC388841 7	2007-017077
CS-103	10/4/2007	AMC388842	2007-017078
CS-104	10/4/2007	AMC388843	2007-017079
CS-105	10/4/2007	AMC388844	2007-017080
CS-106	10/4/2007	AMC388845	2007-017081
CS-107	10/4/2007	AMC388846	2007-017082
CS-108	10/4/2007	AMC388847	2007-017083
CS-109	10/4/2007	AMC388848	2007-017084
CS-110	10/4/2007	AMC388849	2007-017085
CS-111	10/4/2007	AMC388850	2007-017086
CS-112	10/4/2007	AMC388851	2007-017087
CS-113	10/4/2007	AMC388852	2007-017088
CS-114	10/4/2007	AMC388853	2007-017089
CS-115	10/4/2007	AMC388854	2007-017090
CS-116	10/4/2007	AMC388855 J	2007-017091
CS-121A	7/11/2012	AMC417327 -	2012-008627
CS-122	10/4/2007	AMC388859 7	2007-017095
CS-123	10/4/2007	AMC388860	2007-017096
CS-124	10/4/2007	AMC388861	2007-017097
CS-125	10/4/2007	AMC388862	2007-017098
CS-126	10/4/2007	AMC388863	2007-017099
CS-127	10/4/2007	AMC388864	2007-017100
CS-128	10/4/2007	AMC388865	2007-017101
CS-129	10/4/2007	AMC388866 J	2007-017102



Claim Name	Location Date	BLM AMC Number	Gila County Recording Information
CS-130	10/4/2007	AMC388867 7	2007-017103
CS-131	10/4/2007	AMC388868	2007-017068
CS-132	10/4/2007	AMC388869	2007-017104
CS-133	10/4/2007	AMC388870	2007-017105
CS-134	10/4/2007	AMC388871	2007-017106
CS-135	10/4/2007	AMC388872	2007-017107
CS-136	10/4/2007	AMC388873 J	2007-017108
CS-141	10/3/2007	AMC388876 7	2007-017111
CS-142	10/3/2007	AMC388877	2007-017112
CS-143	10/3/2007	AMC388878	2007-017113
CS-144	10/3/2007	AMC388879	2007-017114
CS-145	10/3/2007	AMC388880	2007-017115
CS-146	10/3/2007	AMC388881	2007-017116
CS-147	10/3/2007	AMC388882	2007-017117
CS-148	10/3/2007	AMC388883	2007-017118
CS-149	10/3/2007	AMC388884	2007-017119
CS-150	10/3/2007	AMC388885	2007-017120
CS-151	10/3/2007	AMC388886	2007-017121
CS-152	10/3/2007	AMC388887	2007-017122
CS-153	10/3/2007	AMC388888 J	2007-017123
CS-154A	7/28/2014	AMC429005 ✓	2014-008656
CS-159	10/3/2007	AMC388890 -1	2007-017125
CS-160	10/3/2007	AMC388891	2007-017126
CS-161	10/3/2007	AMC388892	2007-017127
CS-162	10/3/2007	AMC388893	2007-017128
CS-163	10/3/2007	AMC388894	2007-017129
CS-164	10/3/2007	AMC388895	2007-017130
CS-165	10/3/2007	AMC388896	2007-017131
CS-166	10/3/2007	AMC388897	2007-017132
CS-167	10/3/2007	AMC388898 J	2007-017133

RECEIVED  
BLM AZ STATE OFFICE  
2017 AUG 22 4 41 PM  
PHOENIX, ARIZONA

Claim Name	Location Date	BLM AMC Number	Gila County Recording Information
CS-168	10/3/2007	AMC388899 7	2007-017134
CS-169	10/3/2007	AMC388900	2007-017135
CS-170	10/3/2007	AMC388901	2007-017136
CS-171	10/3/2007	AMC388902 J	2007-017137
CS-175	10/4/2007	AMC388904 7	2007-017139
CS-176	10/4/2007	AMC388905	2007-017140
CS-177	10/4/2007	AMC388906	2007-017141
CS-178	10/4/2007	AMC388907	2007-017142
CS-179	10/3/2007	AMC388908	2007-017143
CS-180	10/3/2007	AMC388909	2007-017144
CS-181	10/3/2007	AMC388910	2007-017145
CS-182	10/4/2007	AMC388911	2007-017146
CS-183	10/4/2007	AMC388912 J	2007-017147
CS-191	10/4/2007	AMC388920 7	2007-017155
CS-192	10/4/2007	AMC388921	2007-017156
CS-193	10/4/2007	AMC388922	2007-017157
CS-194	10/4/2007	AMC388923	2007-017158
CS-195	10/3/2007	AMC388924	2007-017159
CS-196	10/3/2007	AMC388925	2007-017160
CS-197	10/3/2007	AMC388926	2007-017161
CS-198	10/4/2007	AMC388927	2007-017162
CS-199	10/4/2007	AMC388928	2007-017163
CS-200	10/4/2007	AMC388929 J	2007-017164
CS-205	10/3/2007	AMC388934 7	2007-017169
CS-206	10/3/2007	AMC388935	2007-017170
CS-207	10/3/2007	AMC388936	2007-017171
CS-208	10/3/2007	AMC388937	2007-017172
CS-209	10/4/2007	AMC388938	2007-017173
CS-210	10/4/2007	AMC388939	2007-017174
CS-211	10/4/2007	AMC388940 J	2007-017175

PHOENIX, ARIZONA  
 2017 AUG 22 A 9:14  
 RECEIVED  
 BLM AZ STATE OFFICE

Claim Name	Location Date	BLM AMC Number	Gila County Recording Information
CS-212	10/4/2007	AMC388941 7	2007-017176
CS-213	10/4/2007	AMC388942	2007-017177
CS-214	10/4/2007	AMC388943 J	2007-017178
CS-216	10/3/2007	AMC388945 7	2007-017180
CS-217	10/3/2007	AMC388946	2007-017181
CS-218	10/3/2007	AMC388947	2007-017182
CS-219	10/3/2007	AMC388948	2007-017183
CS-220	10/4/2007	AMC388949	2007-017184
CS-221	10/4/2007	AMC388950	2007-017185
CS-222	10/4/2007	AMC388951	2007-017186
CS-223	10/4/2007	AMC388952	2007-017187
CS-224	10/4/2007	AMC388953	2007-017188
CS-225	10/4/2007	AMC388954	2007-017189
CS-226	10/4/2007	AMC388955	2007-017190
CS-227	10/4/2007	AMC388956	2007-017191
CS-228	10/4/2007	AMC388957	2007-017192
CS-229	10/4/2007	AMC388958	2007-017193
CS-230	10/4/2007	AMC388959	2007-017194
CS-231	10/4/2007	AMC388960	2007-017195
CS-232	10/4/2007	AMC388961	2007-017196
CS-233	10/4/2007	AMC388962 J	2007-017197
CS-234	12/12/2013	AMC426597 7	2014-000969
CS-235	11/20/2013	AMC426598	2014-000970
CS-236	11/20/2013	AMC426599	2014-000971
CS-237	11/20/2013	AMC426600 J	2014-000972
CS-238	2/2/2017	AMC442312 7	2017-002050
CS-239	2/2/2017	AMC442313	2017-002051
CS-240	2/2/2017	AMC442314	2017-002052
CS-241	2/2/2017	AMC442315	2017-002053
CS-242	2/2/2017	AMC442316 J	2017-002054

PHOENIX, ARIZONA  
 2017 AUG 22 4 41 PM  
 RECEIVED  
 BLM AZ STATE OFFICE

Claim Name	Location Date	BLM AMC Number	Gila County Recording Information
CS-243	2/2/2017	AMC442317	2017-002055
CS-244	2/2/2017	AMC442318	2017-002056
CS-245	2/2/2017	AMC442319	2017-002057
CS-246	2/2/2017	AMC442320	2017-002058
CS-247.	2/2/2017	AMC442321	2017-002059
CS-248	2/2/2017	AMC442322	2017-002060
CS-249	2/2/2017	AMC442323	2017-002061
CS-250	2/2/2017	AMC442324	2017-002062
CS-251	2/2/2017	AMC442325	2017-002063
CS-252	2/2/2017	AMC442326	2017-002064
CS-253	2/2/2017	AMC442327	2017-002065
CS-254	2/2/2017	AMC442328	2017-002066
CS-255	2/2/2017	AMC442329	2017-002067
CS-256	2/2/2017	AMC442330	2017-002068
CS-257	2/2/2017	AMC442331	2017-002069
CS-258	2/2/2017	AMC442332	2017-002070
CS-259	2/2/2017	AMC442333	2017-002071
CS-260	2/2/2017	AMC442334	2017-002072
CS-261	2/2/2017	AMC442335	2017-002073
CS-262	2/2/2017	AMC442336	2017-002074
CS-263	2/2/2017	AMC442337	2017-002075
CS-264	2/2/2017	AMC442338	2017-002076
CS-265	2/2/2017	AMC442339	2017-002077
CS-266	2/2/2017	AMC442340	2017-002078
CS-267	2/2/2017	AMC442341	2017-002079
CS-268	2/2/2017	AMC442342	2017-002080
CS-269	2/2/2017	AMC442343	2017-002081
CS-270	2/2/2017	AMC442344	2017-002082
CS-271	2/2/2017	AMC442345	2017-002083
CS-272	2/2/2017	AMC442346	2017-002084

RECEIVED  
BLM AZ STATE OFFICE  
2017 AUG 22 4 44  
PHOENIX, ARIZONA



Claim Name	Location Date	BLM AMC Number	Gila County Recording Information
CS-273	2/2/2017	AMC442347 7	2017-002085
CS-274	2/2/2017	AMC442348	2017-002086
CS-275	2/2/2017	AMC442349	2017-002087
CS-276	2/2/2017	AMC442350	2017-002088
CS-277	2/2/2017	AMC442351	2017-002089
CS-278	2/2/2017	AMC442352	2017-002090
CS-279	2/2/2017	AMC442353	2017-002091
CS-280	2/2/2017	AMC442354	2017-002092
CS-281	2/2/2017	AMC442355	2017-002093
CS-282	2/2/2017	AMC442356	2017-002094
CS-283	2/2/2017	AMC442357 J	2017-002095
CS-30	10/5/2007	AMC388780 7	2007-017015
CS-31	10/5/2007	AMC388781	2007-017016
CS-32	10/5/2007	AMC388782	2007-017017
CS-33	10/5/2007	AMC388783	2007-017018
CS-34	10/5/2007	AMC388784	2007-017019
CS-35	10/5/2007	AMC388785 J	2007-017020
CS-46	10/5/2007	AMC388790 7	2007-017025
CS-47	10/5/2007	AMC388791	2007-017026
CS-48	10/5/2007	AMC388792	2007-017027
CS-49	10/5/2007	AMC388793	2007-017028
CS-50	10/5/2007	AMC388794	2007-017029
CS-51	10/5/2007	AMC388795	2007-017030
CS-52	10/5/2007	AMC388796	2007-017031
CS-53	10/5/2007	AMC388797	2007-017032
CS-54	10/5/2007	AMC388798	2007-017033
CS-55	10/5/2007	AMC388799	2007-017034
CS-61	10/5/2007	AMC388800	2007-017035
CS-62	10/5/2007	AMC388801	2007-017036
CS-63	10/5/2007	AMC388802 J	2007-017037

RECEIVED  
BLM AZ STATE OFFICE  
2017 AUG 22 A 9 14  
PHOENIX, ARIZONA

Claim Name	Location Date	BLM AMC Number	Gila County Recording Information
CS-64	10/5/2007	AMC388803 7	2007-017038
CS-65	10/5/2007	AMC388804	2007-017039
CS-66	10/4/2007	AMC388805	2007-017040
CS-67	10/4/2007	AMC388806	2007-017041
CS-68	10/4/2007	AMC388807	2007-017042
CS-69	10/4/2007	AMC388808	2007-017043
CS-70	10/5/2007	AMC388809	2007-017044
CS-71	10/4/2007	AMC388810	2007-017045
CS-72	10/4/2007	AMC388811	2007-017046
CS-73	10/4/2007	AMC388812	2007-017047
CS-74	10/4/2007	AMC388813	2007-017048
CS-75	10/5/2007	AMC388814	2007-017049
CS-76	10/5/2007	AMC388815 J	2007-017050
CS-81	10/5/2007	AMC388820 7	2007-017055
CS-82	10/5/2007	AMC388821	2007-017056
CS-83	10/5/2007	AMC388822	2007-017057
CS-84	10/5/2007	AMC388823	2007-017058
CS-85	10/5/2007	AMC388824	2007-017059
CS-86	10/4/2007	AMC388825	2007-017060
CS-87	10/4/2007	AMC388826	2007-017061
CS-88	10/4/2007	AMC388827	2007-017062
CS-89	10/4/2007	AMC388828	2007-017063
CS-90	10/5/2007	AMC388829	2007-017064
CS-91	10/4/2007	AMC388830	2007-017065
CS-92	10/4/2007	AMC388831	2007-017066
CS-93	10/4/2007	AMC388832	2007-017067
CS-94	10/4/2007	AMC388833	2007-017069
CS-95	10/5/2007	AMC388834	2007-017070
CS-96	10/5/2007	AMC388835 J	2007-017071
CSN-1	1/4/2008	AMC389883 ✓	2008-001699

BLM RECEIVED  
2017 AUG 22 4 45  
PHOENIX, ARIZONA  
BLM AZ STATE OFFICE

Claim Name	Location Date	BLM AMC Number	Gila County Recording Information
CSN-10	1/4/2008	AMC389892 7	2008-001708
CSN-11	1/4/2008	AMC389893	2008-001709
CSN-12	1/4/2008	AMC389894	2008-001710
CSN-13	1/4/2008	AMC389895	2008-001711
CSN-14	1/4/2008	AMC389896	2008-001712
CSN-15	1/4/2008	AMC389897	2008-001713; 2010-010709
CSN-16	1/4/2008	AMC389898	2008-001714; 2010-010710
CSN-17	1/4/2008	AMC389899	2008-001715
CSN-18	1/4/2008	AMC389900	2008-001716
CSN-19	1/4/2008	AMC389901 J	2008-001717
CSN-2	1/4/2008	AMC389884 -	2008-001700
CSN-20	1/4/2008	AMC389902 7	2008-001718
CSN-21	1/4/2008	AMC389903	2010-010711
CSN-22	1/4/2008	AMC389904	2010-010712
CSN-23	1/4/2008	AMC389905	2010-010713
CSN-24	1/4/2008	AMC389906	2008-001722
CSN-25	1/4/2008	AMC389907 J	2010-010714
CSN-26	6/3/2010	AMC401281 7	2010-006515
CSN-27	6/3/2010	AMC401282	2010-006516
CSN-28	6/3/2010	AMC401283	2010-006517
CSN-29	6/3/2010	AMC401284 J	2010-006518
CSN-3	1/4/2008	AMC389885 -	2008-001701
CSN-30	6/3/2010	AMC401285 7	2010-006519
CSN-31	6/3/2010	AMC401286	2010-006697
CSN-32	6/3/2010	AMC401287	2010-006698
CSN-33	6/3/2010	AMC401288	2010-006520
CSN-34	6/3/2010	AMC401289 J	2010-006521
CSN-4	1/4/2008	AMC389886 7	2008-001702
CSN-5	1/4/2008	AMC389887 J	2008-001703

BLM RECEIVED  
 2017 AUG 22 4 15  
 PHOENIX, ARIZONA  
 STATE OFFICE

Claim Name	Location Date	BLM AMC Number	Gila County Recording Information
CSN-6	1/4/2008	AMC389888 7	2008-001704
CSN-7	1/4/2008	AMC389889	2008-001705
CSN-8	1/4/2008	AMC389890	2008-001706
CSN-9	1/4/2008	AMC389891 J	2008-001707
CSNW 1	3/4/2010	AMC399816 -	2010-002695
CSNW 10	3/4/2010	AMC399825 7	2010-002704
CSNW 11	3/4/2010	AMC399826	2010-002705
CSNW 12	3/5/2010	AMC399827	2010-002706
CSNW 13	3/5/2010	AMC399828	2010-002707
CSNW 14	3/5/2010	AMC399829 -	2010-002708
CSNW 15	3/5/2010	AMC399830	2010-002709
CSNW 16	3/4/2010	AMC399831	2010-002710
CSNW 17	3/3/2010	AMC399832	2010-002711
CSNW 18	3/3/2010	AMC399833	2010-002712
CSNW 19	3/3/2010	AMC399834 J	2010-002713
CSNW 2	3/3/2010	AMC399817 -	2010-002696
CSNW 20	3/3/2010	AMC399835 7	2010-002714
CSNW 21	3/5/2010	AMC399836	2010-002715
CSNW 22	3/5/2010	AMC399837	2010-002716
CSNW 23	3/5/2010	AMC399838	2010-002717
CSNW 24	3/4/2010	AMC399839	2010-002718
CSNW 25	3/4/2010	AMC399840 J	2010-002719
CSNW 3	3/3/2010	AMC399818 7	2010-002697
CSNW 4	3/3/2010	AMC399819	2010-002698
CSNW 5	3/2/2010	AMC399820	2010-002699
CSNW 6	3/2/2010	AMC399821	2010-002700
CSNW 7	3/4/2010	AMC399822	2010-002701
CSNW 8	3/4/2010	AMC399823	2010-002702
CSNW 9	3/4/2010	AMC399824 J	2010-002703
CUS0001	3/12/2017	AMC443181 -	2017-003113

RECEIVED  
 BLM AZ STATE OFFICE  
 2017 AUG 22 4 01 PM  
 PHOENIX, ARIZONA



Claim Name	Location Date	BLM AMC Number	Gila County Recording Information
CUS0002	3/12/2017	AMC443182 7	2017-003114
CUS0003	3/12/2017	AMC443183	2017-003115
CUS0004	3/12/2017	AMC443184	2017-003116
CUS0005	3/12/2017	AMC443185	2017-003117
CUS0006	3/12/2017	AMC443186	2017-003118
CUS0007	3/12/2017	AMC443187	2017-003119
CUS0008	3/12/2017	AMC443188	2017-003120
CUS0009	3/12/2017	AMC443189	2017-003121
CUS0010	3/12/2017	AMC443190	2017-003122
CUS0011	3/12/2017	AMC443191	2017-003123
CUS0012	3/12/2017	AMC443192	2017-003124
CUS0013	3/12/2017	AMC443193	2017-003125
CUS0014	3/12/2017	AMC443194	2017-003126
CUS0015	3/12/2017	AMC443195	2017-003127
CUS0016	3/12/2017	AMC443196	2017-003128
CUS0017	3/12/2017	AMC443197	2017-003129
CUS0018	3/12/2017	AMC443198	2017-003130
CUS0019	3/12/2017	AMC443199	2017-003131
CUS0020	3/12/2017	AMC443200	2017-003132
CUS0021	3/12/2017	AMC443201	2017-003133
CUS0022	3/12/2017	AMC443202	2017-003134
CUS0023	3/12/2017	AMC443203	2017-003135
CUS0024	3/12/2017	AMC443204	2017-003136
CUS0025	3/12/2017	AMC443205	2017-003137
CUS0026	3/13/2017	AMC443206	2017-003138
CUS0027	3/13/2017	AMC443207	2017-003139
CUS0028	3/13/2017	AMC443208	2017-003140
CUS0029	3/13/2017	AMC443209	2017-003141
CUS0030	3/13/2017	AMC443210	2017-003142
CUS0031	3/13/2017	AMC443211 L	2017-003143

BLM RECEIVED  
2017 AUG 22 4 15  
PHOENIX, ARIZONA  
BLM AZ STATE OFFICE

Claim Name	Location Date	BLM AMC Number	Gila County Recording Information
CUS0032	3/13/2017	AMC443212 7	2017-003144
CUS0033	3/13/2017	AMC443213	2017-003145
CUS0034	3/13/2017	AMC443214	2017-003146
CUS0035	3/13/2017	AMC443215	2017-003147
CUS0036	3/13/2017	AMC443216	2017-003148
CUS0037	3/13/2017	AMC443217	2017-003149
CUS0038	3/13/2017	AMC443218	2017-003150
CUS0039	3/13/2017	AMC443219	2017-003151
CUS0040	3/13/2017	AMC443220	2017-003152
CUS0041	3/13/2017	AMC443221	2017-003153
CUS0042	3/13/2017	AMC443222	2017-003154
CUS0043	3/13/2017	AMC443223	2017-003155
CUS0044	3/13/2017	AMC443224	2017-003156
CUS0045	3/13/2017	AMC443225	2017-003157
CUS0046	3/13/2017	AMC443226	2017-003158
CUS0047	3/13/2017	AMC443227	2017-003159
CUS0048	3/13/2017	AMC443228	2017-003160
CUS0049	3/13/2017	AMC443229	2017-003161
CUS0050	3/13/2017	AMC443230	2017-003162
CUS0051	3/13/2017	AMC443231	2017-003163
CUS0052	3/13/2017	AMC443232	2017-003164
CUS0053	3/13/2017	AMC443233	2017-003165
CUS0054	3/13/2017	AMC443234	2017-003166
CUS0055	3/13/2017	AMC443235	2017-003167
CUS0056	3/13/2017	AMC443236	2017-003168
CUS0057	3/14/2017	AMC443237	2017-003169
CUS0058	3/14/2017	AMC443238	2017-003170
CUS0059	3/14/2017	AMC443239	2017-003171
CUS0060	3/14/2017	AMC443240	2017-003172
CUS0061	3/14/2017	AMC443241 J	2017-003173

RECEIVED  
BLM AZ STATE OFFICE  
2017 AUG 22 4 15  
PHOENIX, ARIZONA

Claim Name	Location Date	BLM AMC Number	Gila County Recording Information
CUS0062	3/14/2017	AMC443242 7	2017-003174
CUS0063	3/14/2017	AMC443243	2017-003175
CUS0064	3/14/2017	AMC443244	2017-003176
CUS0065	3/14/2017	AMC443245	2017-003177
CUS0066	3/14/2017	AMC443246	2017-003178
CUS0067	3/14/2017	AMC443247	2017-003179
CUS0068	3/14/2017	AMC443248	2017-003180
CUS0069	3/14/2017	AMC443249	2017-003181
CUS0070	3/14/2017	AMC443250	2017-003182
CUS0071	3/14/2017	AMC443251	2017-003183
CUS0072	3/14/2017	AMC443252	2017-003184
CUS0073	3/14/2017	AMC443253	2017-003185
CUS0074	3/14/2017	AMC443254	2017-003186
CUS0075	3/14/2017	AMC443255	2017-003187
CUS0076	3/14/2017	AMC443256	2017-003188
CUS0077	3/14/2017	AMC443257	2017-003189
CUS0078	3/14/2017	AMC443258	2017-003190
CUS0079	3/14/2017	AMC443259	2017-003191
CUS0080	3/14/2017	AMC443260	2017-003192
CUS0081	3/15/2017	AMC443261	2017-003193
CUS0082	3/15/2017	AMC443262	2017-003194
CUS0083	3/15/2017	AMC443263	2017-003195
CUS0084	3/15/2017	AMC443264	2017-003196
CUS0085	3/15/2017	AMC443265	2017-003197
CUS0086	3/15/2017	AMC443266	2017-003198
CUS0087	3/15/2017	AMC443267	2017-003199
CUS0088	3/15/2017	AMC443268	2017-003200
CUS0089	3/15/2017	AMC443269	2017-003201
CUS0090	3/15/2017	AMC443270	2017-003202
CUS0091	3/15/2017	AMC443271 J	2017-003203

BLM RECEIVED  
2017 AUG 22 4 15  
PHOENIX, ARIZONA  
STATE OFFICE

Claim Name	Location Date	BLM AMC Number	Gila County Recording Information
CUS0092	3/15/2017	AMC443272 7	2017-003204
CUS0093	3/15/2017	AMC443273	2017-003205
CUS0094	3/15/2017	AMC443274	2017-003206
CUS0095	3/15/2017	AMC443275	2017-003207
CUS0096	3/15/2017	AMC443276	2017-003208
CUS0097	3/15/2017	AMC443277	2017-003209
CUS0098	3/15/2017	AMC443278	2017-003210
CUS0099	3/15/2017	AMC443279	2017-003211
CUS0100	3/15/2017	AMC443280	2017-003212
CUS0101	3/15/2017	AMC443281	2017-003213
CUS0102	3/15/2017	AMC443282	2017-003214
CUS0103	3/15/2017	AMC443283	2017-003215
CUS0104	3/15/2017	AMC443284	2017-003216
CUS0105	3/16/2017	AMC443285	2017-003217
CUS0106	3/16/2017	AMC443286	2017-003218
CUS0107	3/15/2017	AMC443287	2017-003219
CUS0108	3/15/2017	AMC443288	2017-003220
CUS0109	3/15/2017	AMC443289	2017-003221
CUS0110	3/15/2017	AMC443290	2017-003222
CUS0111	3/16/2017	AMC443291	2017-003223
CUS0112	3/16/2017	AMC443292	2017-003224
CUS0113	3/16/2017	AMC443293	2017-003225
CUS0114	3/16/2017	AMC443294	2017-003226
CUS0115	3/16/2017	AMC443295	2017-003227
CUS0116	3/16/2017	AMC443296	2017-003228
CUS0117	3/16/2017	AMC443297	2017-003229
CUS0118	3/17/2017	AMC443298	2017-003230
CUS0119	3/17/2017	AMC443299	2017-003231
CUS0120	3/17/2017	AMC443300	2017-003232
CUS0121	3/17/2017	AMC443301 J	2017-003233

BLM RECEIVED  
2017 AUG 22 4 41 PM  
PHOENIX, ARIZONA  
BLM AZ STATE OFFICE

Claim Name	Location Date	BLM AMC Number	Gila County Recording Information
CUS0122	3/16/2017	AMC443302 7	2017-003234
CUS0123	3/16/2017	AMC443303	2017-003235
CUS0124	3/17/2017	AMC443304	2017-003236
CUS0125	3/17/2017	AMC443305	2017-003237
CUS0126	3/17/2017	AMC443306	2017-003238
CUS0127	3/17/2017	AMC443307	2017-003239
CUS0128	3/17/2017	AMC443308	2017-003240
CUS0129	3/17/2017	AMC443309	2017-003241
CUS0130	3/17/2017	AMC443310	2017-003242
CUS0131	3/17/2017	AMC443311	2017-003243
CUS0132	3/17/2017	AMC443312	2017-003244
CUS0133	3/16/2017	AMC443313 ✓	2017-003245

I:\FILES\DOCS\ANGL02\130159\DOC\11M4145.DOCX

RECEIVED  
BLM AZ STATE OFFICE  
2017 AUG 22 A 9 15  
PHOENIX, ARIZONA



Insert shipping  
document here.

Page 1 of 1

ORIGIN ID:TUSA (520) 322-5000  
DECONCINI MCDONALD ETAL  
KATHY SMITH  
2525 E. BROADWAY BLVD.  
SUITE 200  
TUCSON, AZ 85716  
UNITED STATES US

SHIP DATE: 21AUG17  
ACTWGT: 0.50 LB  
CAD: 3576655/NET3920

BILL SENDER

TO ARIZONA STATE OFFICE  
BUREAU OF LAND MANAGEMENT  
ONE NORTH CENTRAL AVENUE #800

PHOENIX AZ 85004


(602) 417-9398

REF KAD160923/130159

NOV

FD

DEPT






TUE - 22 AUG 10:30A  
PRIORITY OVERNIGHT

TRK# 7700 7630 0190  
0201

XH ZSYA

85004  
AZ-US PHX



**United States Department of the Interior**  
**Bureau of Land Management**  
 DIV OF LANDS, MINRLS & ENERGY  
 ONE N CENTRAL AVE  
 PHOENIX, AZ 85004 -4427  
 Phone: 602-417-9200

Receipt

No: 3955371

<b>Transaction #:</b> 4065136	
<b>Date of Transaction:</b> 08/24/2017	
CUSTOMER:	
	DECONCINI MCDONALD YETWIN & LACY P C 2525 E BROADWAY BLVD STE 200 TUCSON, AZ 85716-5350 US

LINE #	QTY	DESCRIPTION	REMARKS	UNIT PRICE	TOTAL
1	1.00	LOCATABLE MINERALS / MINING CLAIMS- NOT NEW-UNADJUD, ONE AUTH NO. ONLY / MINING CLAIM MONEY RECEIVED <b>CASES: AMC442391/\$151745.00</b>	MAINT 2018/979	- n/a -	151745.00
<b>TOTAL:</b>					<b>\$151,745.00</b>

PAYMENT INFORMATION				
1	AMOUNT:	75020.00	POSTMARKED:	08/21/2017
	TYPE:	CHECK	RECEIVED:	08/23/2017
	CHECK NO:	006287		
	NAME:	DECONCINI MCDONALD YETWIN & LACY PC 2525 E BROADWAY BLVD STE 200 TUCSON AZ 85716-5350 US		
2	AMOUNT:	61225.00	POSTMARKED:	08/21/2017
	TYPE:	CHECK	RECEIVED:	08/23/2017
	CHECK NO:	006288		
	NAME:	DECONCINI MCDONALD YETWIN & LACY PC 2525 E BROADWAY BLVD STE 200 TUCSON AZ 85716-5350 US		
3	AMOUNT:	15500.00	POSTMARKED:	08/21/2017
	TYPE:	CHECK	RECEIVED:	08/23/2017
	CHECK NO:	006297		
	NAME:	DECONCINI MCDONALD YETWIN & LACY PC 2525 E BROADWAY BLVD STE 200 TUCSON AZ 85716-5350 US		



**NOTICE!!**

**These documents have been scanned!**

**Do not place un-scanned documents beneath this notice!**

**Do not remove this notice from this file!**

GPO Jacket No. 560-102  
Print Order 61540  
Rise Business Services, LLC  
Job=AZ15 4/30/2019



Box Number= AZ15010



Claim Begin-End: AMC442467-AMC442800

5 Miscellaneous



AZ15010-26    AMC450400-AMC453366

**NO  
DOCUMENTS  
FOUND**

NO DOCUMENTS FOUND  
NO DOCUMENTS FOUND



**NOTICE!!**

**These documents have been scanned!**

**Do not place un-scanned documents beneath this notice!**

**Do not remove this notice from this file!**

GPO Jacket No. 560-102  
Print Order 61540  
Rise Business Services, LLC  
Job=AZ15 4/30/2019



Box Number= AZ15010



Claim Begin-End: AMC442467-AMC442800

6 Location Notices-Amendments and Supporting Documents



AZ15010-26

AMC450400-AMC453366



When recorded, return to.

Anglo American Exploration - USA  
12480 North Rancho Vistoso Blvd., Suite 130  
Oro Valley, Arizona 85755

### LOCATION NOTICE FOR LODE MINING CLAIM

NOTICE IS HEREBY GIVEN that the GLS0269 lode  
mining claim has been located by **Anglo American Exploration - USA**  
whose current mailing address is:  
12480 North Rancho Vistoso Blvd., Suite 130, Oro Valley, AZ 85755

RECEIVED BLM AZ STATE OFFICE 2017 MAR 17 P 1:49 PHOENIX, ARIZONA	BLM Date Stamp
---	----------------------

The general course of this claim is East to West and it is situated in Cochise County, Arizona. This claim is 1500 feet in length and 600 feet in width constituting 300 feet on each side of the centerline. This claim runs from the location monument on which this location notice is posted approximately 300 feet due East to the East end line and 580 feet due North to the North end line. This claim is marked by six monuments, one at each corner and one at the center of each end line of the claim.

The location monument on which this notice is posted is situated within Section 6, Township 20S, Range 25E, Gila and Salt River Base and Meridian, Arizona, and this claim encompasses portions of the following Quarter Section(s), Section(s), Township(s) and Range(s):

NE 6, T20S, R25E

SE

NW

SW 32, T19S, R25E

Gila and Salt River Base and Meridian, Arizona.

The locality of this claim with reference to some natural object or permanent monument and additional information (if any) concerning its locality are as follows: The northeast corner of the claim with reference to a permanent monument is:

344 feet North and 10825 feet West from the surveyed northeast corner of Section 4, Township 20 South, Range 25 East.

DATED AND POSTED on the ground this 2/20/2017

AGENT (s) \_\_\_\_\_

(David Morris)

Form MCR100  
Revised July, 2000

AMC442610

When recorded, return to.

Anglo American Exploration – USA  
12480 North Rancho Vistoso Blvd., Suite 130  
Oro Valley, Arizona 85755

### LOCATION NOTICE FOR LODE MINING CLAIM

NOTICE IS HEREBY GIVEN that the GLS0270 lode mining claim has been located by **Anglo American Exploration - USA** whose current mailing address is:  
12480 North Rancho Vistoso Blvd., Suite 130, Oro Valley, AZ 85755

BLM  
Date  
Stamp

RECEIVED  
BLM AZ STATE OFFICE  
2017 MAR 17 P 1:49  
PHOENIX, ARIZONA

The general course of this claim is East to West and it is situated in Cochise County, Arizona. This claim is 1500 feet in length and 600 feet in width constituting 300 feet on each side of the centerline. This claim runs from the location monument on which this location notice is posted approximately 600 feet due West to the West end line and 580 feet due North to the North end line. This claim is marked by six monuments, one at each corner and one at the center of each end line of the claim.

The location monument on which this notice is posted is situated within Section 5, Township 20S, Range 25E, Gila and Salt River Base and Meridian, Arizona, and this claim encompasses portions of the following Quarter Section(s), Section(s), Township(s) and Range(s):

NE 6, T20S, R25E  
SE 32, T19S, R25E  
NW 5, T20S, R25E  
SW 32, T19S, R25E


Gila and Salt River Base and Meridian, Arizona.

The locality of this claim with reference to some natural object or permanent monument and additional information (if any) concerning its locality are as follows: The northeast corner of the claim with reference to a permanent monument is:

344 feet North and 9325 feet West from the surveyed northeast corner of Section 4, Township 20 South, Range 25 East.

DATED AND POSTED on the ground this 2/19/2017

AGENT (s)

  
(David Morris)

Form MCF100  
Revised July, 2000

AMC442611

When recorded, return . . .

Anglo American Exploration – USA  
12480 North Rancho Vistoso Blvd., Suite 130  
Oro Valley, Arizona 85755

### LOCATION NOTICE FOR LODE MINING CLAIM

NOTICE IS HEREBY GIVEN that the GLS0271 lode mining claim has been located by **Anglo American Exploration - USA** whose current mailing address is:  
12480 North Rancho Vistoso Blvd., Suite 130, Oro Valley, AZ 85755

BLM  
Date  
Stamp

PHOENIX, ARIZONA

2017 MAR 17 P 1:49

RECEIVED  
BLM AZ STATE OFFICE

The general course of this claim is North to South and it is situated in Cochise County, Arizona. This claim is 1500 feet in length and 600 feet in width constituting 300 feet on each side of the centerline. This claim runs from the location monument on which this location notice is posted approximately 580 feet due East to the East end line and 1480 feet due South to the South end line. This claim is marked by six monuments, one at each corner and one at the center of each end line of the claim.

The location monument on which this notice is posted is situated within Section 31, Township 19S, Range 25E, Gila and Salt River Base and Meridian, Arizona, and this claim encompasses portions of the following Quarter Section(s), Section(s), Township(s) and Range(s):

NE 6, T20S, R25E

SE 31, T19S, R25E

NW

SW 32, T19S, R25E


Gila and Salt River Base and Meridian, Arizona.

The locality of this claim with reference to some natural object or permanent monument and additional information (if any) concerning its locality are as follows: The northeast corner of the claim with reference to a permanent monument is:

4274 feet South and 5613 feet East from the surveyed northwest corner of Section 31, Township 19 South, Range 25 East.

DATED AND POSTED on the ground this 3/1/2017

AGENT (s)

  
(David Morris)

Form MCF100  
Revised July, 2000

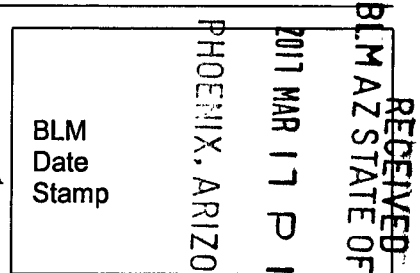
AMC442612

When recorded, return

Anglo American Exploration – USA  
12480 North Rancho Vistoso Blvd., Suite 130  
Oro Valley, Arizona 85755

### LOCATION NOTICE FOR LODE MINING CLAIM

NOTICE IS HEREBY GIVEN that the GLS0272 lode mining claim has been located by **Anglo American Exploration - USA** whose current mailing address is:  
12480 North Rancho Vistoso Blvd., Suite 130, Oro Valley, AZ 85755



The general course of this claim is North to South and it is situated in Cochise County, Arizona. This claim is 1500 feet in length and 600 feet in width constituting 300 feet on each side of the centerline. This claim runs from the location monument on which this location notice is posted approximately 580 feet due East to the East end line and 1480 feet due South to the South end line. This claim is marked by six monuments, one at each corner and one at the center of each end line of the claim.

The location monument on which this notice is posted is situated within Section 31, Township 19S, Range 25E, Gila and Salt River Base and Meridian, Arizona, and this claim encompasses portions of the following Quarter Section(s), Section(s), Township(s) and Range(s):

NE

SE 31, T19S, R25E

NW

SW 32, T19S, R25E

Gila and Salt River Base and Meridian, Arizona.

The locality of this claim with reference to some natural object or permanent monument and additional information (if any) concerning its locality are as follows: The northeast corner of the claim with reference to a permanent monument is:

2774 feet South and 5613 feet East from the surveyed northwest corner of Section 31, Township 19 South, Range 25 East.

DATED AND POSTED on the ground this 3/1/2017

AGENT (s)

(David Morris)

Form MCF100  
Revised July, 2000

AMC442613

When recorded, return . . .

Anglo American Exploration – USA  
12480 North Rancho Vistoso Blvd., Suite 130  
Oro Valley, Arizona 85755

## LOCATION NOTICE FOR LODE MINING CLAIM

NOTICE IS HEREBY GIVEN that the GLS0273 lode mining claim has been located by **Anglo American Exploration - USA** whose current mailing address is:  
12480 North Rancho Vistoso Blvd., Suite 130, Oro Valley, AZ 85755

BLM  
Date  
Stamp

RECEIVED  
BLM AZ STATE OFFICE  
2017 MAR 17 P 1:49  
PHOENIX, ARIZONA

The general course of this claim is North to South and it is situated in Cochise County, Arizona. This claim is 1500 feet in length and 600 feet in width constituting 300 feet on each side of the centerline. This claim runs from the location monument on which this location notice is posted approximately 580 feet due West to the West end line and 1480 feet due South to the South end line. This claim is marked by six monuments, one at each corner and one at the center of each end line of the claim.

The location monument on which this notice is posted is situated within Section 31, Township 19S, Range 25E, Gila and Salt River Base and Meridian, Arizona, and this claim encompasses portions of the following Quarter Section(s), Section(s), Township(s) and Range(s):

NE 6, T20S, R25E

SE 31, T19S, R25E

NW 6, T20S, R25E

SW


Gila and Salt River Base and Meridian, Arizona.

The locality of this claim with reference to some natural object or permanent monument and additional information (if any) concerning its locality are as follows: The northeast corner of the claim with reference to a permanent monument is:

4274 feet South and 5013 feet East from the surveyed northwest corner of Section 31, Township 19 South, Range 25 East.

DATED AND POSTED on the ground this 3/1/2017

AGENT (s)

  
(David Morris)

Form MCF100  
Revised July, 2000

AMC442614




When recorded, return to:

Anglo American Exploration – USA  
12480 North Rancho Vistoso Blvd., Suite 130  
Oro Valley, Arizona 85755

### LOCATION NOTICE FOR LODE MINING CLAIM

NOTICE IS HEREBY GIVEN that the GLS0274 lode mining claim has been located by **Anglo American Exploration - USA** whose current mailing address is:  
12480 North Rancho Vistoso Blvd., Suite 130, Oro Valley, AZ 85755



The general course of this claim is North to South and it is situated in Cochise County, Arizona. This claim is 1500 feet in length and 600 feet in width constituting 300 feet on each side of the centerline. This claim runs from the location monument on which this location notice is posted approximately 20 feet due North to the North end line and 1480 feet due South to the South end line. This claim is marked by six monuments, one at each corner and one at the center of each end line of the claim.

The location monument on which this notice is posted is situated within Section 31, Township 19S, Range 25E, Gila and Salt River Base and Meridian, Arizona, and this claim encompasses portions of the following Quarter Section(s), Section(s), Township(s) and Range(s):

NE

SE 31, T19S, R25E

NW

SW

Gila and Salt River Base and Meridian, Arizona.

The locality of this claim with reference to some natural object or permanent monument and additional information (if any) concerning its locality are as follows: The northeast corner of the claim with reference to a permanent monument is:

2774 feet South and 5013 feet East from the surveyed northwest corner of Section 31, Township 19 South, Range 25 East.

DATED AND POSTED on the ground this 3/1/2017

AGENT (s)

(David Morris)

Form MCF100  
Revised July, 2000

AMC442615

When recorded, return to:

Anglo American Exploration – USA  
12480 North Rancho Vistoso Blvd., Suite 130  
Oro Valley, Arizona 85755

### LOCATION NOTICE FOR LODE MINING CLAIM

NOTICE IS HEREBY GIVEN that the GLS0275 lode mining claim has been located by **Anglo American Exploration - USA** whose current mailing address is:  
12480 North Rancho Vistoso Blvd., Suite 130, Oro Valley, AZ 85755

BLM  
Date  
Stamp

RECEIVED  
BLM AZ STATE OFFICE  
2017 MAR 17 P 1:50  
PHOENIX, ARIZONA

The general course of this claim is North to South and it is situated in Cochise County, Arizona. This claim is 1500 feet in length and 600 feet in width constituting 300 feet on each side of the centerline. This claim runs from the location monument on which this location notice is posted approximately 132 feet due East to the East end line and 510 feet due North to the North end line. This claim is marked by six monuments, one at each corner and one at the center of each end line of the claim.

The location monument on which this notice is posted is situated within Section 31, Township 19S, Range 25E, Gila and Salt River Base and Meridian, Arizona, and this claim encompasses portions of the following Quarter Section(s), Section(s), Township(s) and Range(s):

NE

SE 31, T19S, R25E

NW

SW


Gila and Salt River Base and Meridian, Arizona.

The locality of this claim with reference to some natural object or permanent monument and additional information (if any) concerning its locality are as follows: The northeast corner of the claim with reference to a permanent monument is:

2774 feet South and 4413 feet East from the surveyed northwest corner of Section 31, Township 19 South, Range 25 East.

DATED AND POSTED on the ground this 3/1/2017

AGENT (s)

  
(David Morris)

Form MCF100  
Revised July, 2000

ANC442616

When recorded, return to:

Anglo American Exploration – USA  
12480 North Rancho Vistoso Blvd., Suite 130  
Oro Valley, Arizona 85755

### LOCATION NOTICE FOR LODE MINING CLAIM

NOTICE IS HEREBY GIVEN that the GLS0276 lode mining claim has been located by **Anglo American Exploration - USA** whose current mailing address is:  
12480 North Rancho Vistoso Blvd., Suite 130, Oro Valley, AZ 85755

BLM  
Date  
Stamp

RECEIVED  
BLM AZ STATE OFFICE  
2017 MAR 17 P 1:50  
PHOENIX, ARIZONA

The general course of this claim is East to West and it is situated in Cochise County, Arizona. This claim is 1500 feet in length and 600 feet in width constituting 300 feet on each side of the centerline. This claim runs from the location monument on which this location notice is posted approximately 300 feet due East to the East end line and 1200 feet due West to the West end line. This claim is marked by six monuments, one at each corner and one at the center of each end line of the claim.

The location monument on which this notice is posted is situated within Section 31, Township 19S, Range 25E, Gila and Salt River Base and Meridian, Arizona, and this claim encompasses portions of the following Quarter Section(s), Section(s), Township(s) and Range(s):

NE 31, T19S, R25E

SE 31, T19S, R25E

NW 32, T19S, R25E

SW 32, T19S, R25E


Gila and Salt River Base and Meridian, Arizona.

The locality of this claim with reference to some natural object or permanent monument and additional information (if any) concerning its locality are as follows: The northeast corner of the claim with reference to a permanent monument is:

2174 feet South and 5313 feet East from the surveyed northwest corner of Section 31, Township 19 South, Range 25 East.

DATED AND POSTED on the ground this 3/1/2017

AGENT (s)

  
(David Morris)

Form MCF100  
Revised July, 2000


AMC442617

When recorded, return to:

Anglo American Exploration – USA  
12480 North Rancho Vistoso Blvd., Suite 130  
Oro Valley, Arizona 85755

### LOCATION NOTICE FOR LODE MINING CLAIM

NOTICE IS HEREBY GIVEN that the GLS0277 lode mining claim has been located by **Anglo American Exploration - USA** whose current mailing address is:  
12480 North Rancho Vistoso Blvd., Suite 130, Oro Valley, AZ 85755



The general course of this claim is North to South and it is situated in Cochise County, Arizona. This claim is 1500 feet in length and 600 feet in width constituting 300 feet on each side of the centerline. This claim runs from the location monument on which this location notice is posted approximately 580 feet due East to the East end line and 1480 feet due South to the South end line. This claim is marked by six monuments, one at each corner and one at the center of each end line of the claim.

The location monument on which this notice is posted is situated within Section 31, Township 19S, Range 25E, Gila and Salt River Base and Meridian, Arizona, and this claim encompasses portions of the following Quarter Section(s), Section(s), Township(s) and Range(s):

NE 31, T19S, R25E

SE 31, T19S, R25E

NW

SW

Gila and Salt River Base and Meridian, Arizona.

The locality of this claim with reference to some natural object or permanent monument and additional information (if any) concerning its locality are as follows: The northeast corner of the claim with reference to a permanent monument is:

1274 feet South and 3813 feet East from the surveyed northwest corner of Section 31, Township 19 South, Range 25 East.

DATED AND POSTED on the ground this 3/1/2017

AGENT (s) David Morris  
(David Morris)

Form MCF100  
Revised July, 2000

AMC442618




When recorded, return to.

Anglo American Exploration – USA  
12480 North Rancho Vistoso Blvd., Suite 130  
Oro Valley, Arizona 85755

## LOCATION NOTICE FOR LODE MINING CLAIM

NOTICE IS HEREBY GIVEN that the GLS0278 lode mining claim has been located by **Anglo American Exploration - USA** whose current mailing address is:  
12480 North Rancho Vistoso Blvd., Suite 130, Oro Valley, AZ 85755



The general course of this claim is North to South and it is situated in Cochise County, Arizona. This claim is 1500 feet in length and 600 feet in width constituting 300 feet on each side of the centerline. This claim runs from the location monument on which this location notice is posted approximately 580 feet due East to the East end line and 1480 feet due North to the North end line. This claim is marked by six monuments, one at each corner and one at the center of each end line of the claim.

The location monument on which this notice is posted is situated within Section 31, Township 19S, Range 25E, Gila and Salt River Base and Meridian, Arizona, and this claim encompasses portions of the following Quarter Section(s), Section(s), Township(s) and Range(s):

NE 31, T19S, R25E

SE 30, T19S, R25E

NW

SW


Gila and Salt River Base and Meridian, Arizona.

The locality of this claim with reference to some natural object or permanent monument and additional information (if any) concerning its locality are as follows: The northeast corner of the claim with reference to a permanent monument is:

226 feet North and 3813 feet East from the surveyed northwest corner of Section 31, Township 19 South, Range 25 East.

DATED AND POSTED on the ground this 3/1/2017

AGENT (s)

  
(David Morris)

Form MCF100  
Revised July, 2000


AMC442619

When recorded, return to:

Anglo American Exploration – USA  
12480 North Rancho Vistoso Blvd., Suite 130  
Oro Valley, Arizona 85755

### LOCATION NOTICE FOR LODE MINING CLAIM

NOTICE IS HEREBY GIVEN that the GLS0279 lode mining claim has been located by **Anglo American Exploration - USA** whose current mailing address is:  
12480 North Rancho Vistoso Blvd., Suite 130, Oro Valley, AZ 85755



The general course of this claim is North to South and it is situated in Cochise County, Arizona. This claim is 1500 feet in length and 600 feet in width constituting 300 feet on each side of the centerline. This claim runs from the location monument on which this location notice is posted approximately 20 feet due North to the North end line and 1480 feet due South to the South end line. This claim is marked by six monuments, one at each corner and one at the center of each end line of the claim.

The location monument on which this notice is posted is situated within Section 31, Township 19S, Range 25E, Gila and Salt River Base and Meridian, Arizona, and this claim encompasses portions of the following Quarter Section(s), Section(s), Township(s) and Range(s):

NE 31, T19S, R25E

SE 31, T19S, R25E

NW 31, T19S, R25E

SW 31, T19S, R25E

Gila and Salt River Base and Meridian, Arizona.

The locality of this claim with reference to some natural object or permanent monument and additional information (if any) concerning its locality are as follows: The northeast corner of the claim with reference to a permanent monument is:

1274 feet South and 3213 feet East from the surveyed northwest corner of Section 31, Township 19 South, Range 25 East.

DATED AND POSTED on the ground this 3/1/2017

AGENT (s) \_\_\_\_\_

(David Morris)

Form MCF100  
Revised July, 2000


AMC442620

When recorded, return to.

Anglo American Exploration – USA  
12480 North Rancho Vistoso Blvd., Suite 130  
Oro Valley, Arizona 85755

### LOCATION NOTICE FOR LODE MINING CLAIM

NOTICE IS HEREBY GIVEN that the GLS0280 lode mining claim has been located by **Anglo American Exploration - USA** whose current mailing address is:  
12480 North Rancho Vistoso Blvd., Suite 130, Oro Valley, AZ 85755



The general course of this claim is North to South and it is situated in Cochise County, Arizona. This claim is 1500 feet in length and 600 feet in width constituting 300 feet on each side of the centerline. This claim runs from the location monument on which this location notice is posted approximately 20 feet due South to the South end line and 1480 feet due North to the North end line. This claim is marked by six monuments, one at each corner and one at the center of each end line of the claim.

The location monument on which this notice is posted is situated within Section 31, Township 19S, Range 25E, Gila and Salt River Base and Meridian, Arizona, and this claim encompasses portions of the following Quarter Section(s), Section(s), Township(s) and Range(s):

NE 31, T19S, R25E

SE 30, T19S, R25E

NW 31, T19S, R25E

SW 30, T19S, R25E

Gila and Salt River Base and Meridian, Arizona.

The locality of this claim with reference to some natural object or permanent monument and additional information (if any) concerning its locality are as follows: The northeast corner of the claim with reference to a permanent monument is:

226 feet North and 3213 feet East from the surveyed northwest corner of Section 31, Township 19 South, Range 25 East.

DATED AND POSTED on the ground this 3/1/2017

AGENT (s)

  
(David Morris)

Form MCF100  
Revised July, 2000

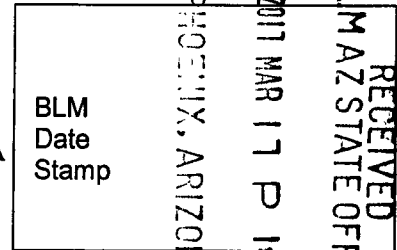
AMC442621

When recorded, return to:

Anglo American Exploration – USA  
12480 North Rancho Vistoso Blvd., Suite 130  
Oro Valley, Arizona 85755

### LOCATION NOTICE FOR LODE MINING CLAIM

NOTICE IS HEREBY GIVEN that the GLS0281 lode mining claim has been located by **Anglo American Exploration - USA** whose current mailing address is:  
12480 North Rancho Vistoso Blvd., Suite 130, Oro Valley, AZ 85755



The general course of this claim is East to West and it is situated in Cochise County, Arizona. This claim is 1500 feet in length and 600 feet in width constituting 300 feet on each side of the centerline. This claim runs from the location monument on which this location notice is posted approximately 200 feet due East to the East end line and 1300 feet due West to the West end line. This claim is marked by six monuments, one at each corner and one at the center of each end line of the claim.

The location monument on which this notice is posted is situated within Section 21, Township 19S, Range 25E, Gila and Salt River Base and Meridian, Arizona, and this claim encompasses portions of the following Quarter Section(s), Section(s), Township(s) and Range(s):

NE

SE 21, T19S, R25E

NW

SW 22, T19S, R25E


Gila and Salt River Base and Meridian, Arizona.

The locality of this claim with reference to some natural object or permanent monument and additional information (if any) concerning its locality are as follows: The northeast corner of the claim with reference to a permanent monument is:

4635 feet South and 45 feet East from the surveyed northeast corner of Section 21, Township 19 South, Range 25 East.

DATED AND POSTED on the ground this 2/14/2017

AGENT (s)

  
(David Morris)

Form MCF100  
Revised July, 2000

AMC442622



When recorded, return to:

Anglo American Exploration – USA  
12480 North Rancho Vistoso Blvd., Suite 130  
Oro Valley, Arizona 85755

### LOCATION NOTICE FOR LODE MINING CLAIM

NOTICE IS HEREBY GIVEN that the GLS0282 lode mining claim has been located by **Anglo American Exploration - USA** whose current mailing address is:  
12480 North Rancho Vistoso Blvd., Suite 130, Oro Valley, AZ 85755

BLM  
Date  
Stamp

RECEIVED  
BLM AZ STATE OFFICE  
2017 MAR 17 P 1:50  
PHOENIX, ARIZONA

The general course of this claim is East to West and it is situated in Cochise County, Arizona. This claim is 1500 feet in length and 600 feet in width constituting 300 feet on each side of the centerline. This claim runs from the location monument on which this location notice is posted approximately 20 feet due West to the West end line and 1480 feet due East to the East end line. This claim is marked by six monuments, one at each corner and one at the center of each end line of the claim.

The location monument on which this notice is posted is situated within Section 21, Township 19S, Range 25E, Gila and Salt River Base and Meridian, Arizona, and this claim encompasses portions of the following Quarter Section(s), Section(s), Township(s) and Range(s):

NE

SE 21, T19S, R25E

NW

SW 22, T19S, R25E


Gila and Salt River Base and Meridian, Arizona.

The locality of this claim with reference to some natural object or permanent monument and additional information (if any) concerning its locality are as follows: The northeast corner of the claim with reference to a permanent monument is:

4035 feet South and 45 feet East from the surveyed northeast corner of Section 21, Township 19 South, Range 25 East.

DATED AND POSTED on the ground this 2/14/2017

AGENT (s)

  
(David Morris)

Form MCF100  
Revised July, 2000

AMC442623

When recorded, return to:

Anglo American Exploration – USA  
12480 North Rancho Vistoso Blvd., Suite 130  
Oro Valley, Arizona 85755

## LOCATION NOTICE FOR LODE MINING CLAIM

NOTICE IS HEREBY GIVEN that the GLS0283 lode mining claim has been located by **Anglo American Exploration - USA** whose current mailing address is:  
12480 North Rancho Vistoso Blvd., Suite 130, Oro Valley, AZ 85755

BLM  
Date  
Stamp

PHOENIX, ARIZONA

2017 MAR 17 P 1:50

RECEIVED  
BLM AZ STATE OFFICE

The general course of this claim is East to West and it is situated in Cochise County, Arizona. This claim is 1500 feet in length and 600 feet in width constituting 300 feet on each side of the centerline. This claim runs from the location monument on which this location notice is posted approximately 20 feet due West to the West end line and 1480 feet due East to the East end line. This claim is marked by six monuments, one at each corner and one at the center of each end line of the claim.

The location monument on which this notice is posted is situated within Section 21, Township 19S, Range 25E, Gila and Salt River Base and Meridian, Arizona, and this claim encompasses portions of the following Quarter Section(s), Section(s), Township(s) and Range(s):

NE

SE 21, T19S, R25E

NW

SW 22, T19S, R25E


Gila and Salt River Base and Meridian, Arizona.

The locality of this claim with reference to some natural object or permanent monument and additional information (if any) concerning its locality are as follows: The northeast corner of the claim with reference to a permanent monument is:

3435 feet South and 45 feet East from the surveyed northeast corner of Section 21, Township 19 South, Range 25 East.

DATED AND POSTED on the ground this 2/14/2017

AGENT (s)

  
(David Morris)

Form MCF100  
Revised July, 2000


AMC442624

When recorded, return to:

Anglo American Exploration – USA  
12480 North Rancho Vistoso Blvd., Suite 130  
Oro Valley, Arizona 85755

### LOCATION NOTICE FOR LODE MINING CLAIM

NOTICE IS HEREBY GIVEN that the GLS0284 lode mining claim has been located by **Anglo American Exploration - USA** whose current mailing address is:  
12480 North Rancho Vistoso Blvd., Suite 130, Oro Valley, AZ 85755



The general course of this claim is East to West and it is situated in Cochise County, Arizona. This claim is 1500 feet in length and 600 feet in width constituting 300 feet on each side of the centerline. This claim runs from the location monument on which this location notice is posted approximately 20 feet due West to the West end line and 1480 feet due East to the East end line. This claim is marked by six monuments, one at each corner and one at the center of each end line of the claim.

The location monument on which this notice is posted is situated within Section 21, Township 19S, Range 25E, Gila and Salt River Base and Meridian, Arizona, and this claim encompasses portions of the following Quarter Section(s), Section(s), Township(s) and Range(s):

NE

SE 21, T19S, R25E

NW

SW 22, T19S, R25E


Gila and Salt River Base and Meridian, Arizona.

The locality of this claim with reference to some natural object or permanent monument and additional information (if any) concerning its locality are as follows: The northeast corner of the claim with reference to a permanent monument is:

2835 feet South and 45 feet East from the surveyed northeast corner of Section 21, Township 19 South, Range 25 East.

DATED AND POSTED on the ground this 2/14/2017

AGENT (s)

  
(David Morris)

Form MCF100  
Revised July, 2000

AMC442625

When recorded, return to:

Anglo American Exploration – USA  
12480 North Rancho Vistoso Blvd., Suite 130  
Oro Valley, Arizona 85755

### LOCATION NOTICE FOR LODE MINING CLAIM

NOTICE IS HEREBY GIVEN that the GLS0285 lode mining claim has been located by **Anglo American Exploration - USA** whose current mailing address is:  
12480 North Rancho Vistoso Blvd., Suite 130, Oro Valley, AZ 85755

BLM  
Date  
Stamp

RECEIVED  
BLM AZ STATE OFFICE  
2017 MAR 17 P 1:50  
PHOENIX, ARIZONA

The general course of this claim is East to West and it is situated in Cochise County, Arizona. This claim is 1500 feet in length and 600 feet in width constituting 300 feet on each side of the centerline. This claim runs from the location monument on which this location notice is posted approximately 20 feet due West to the West end line and 1480 feet due East to the East end line. This claim is marked by six monuments, one at each corner and one at the center of each end line of the claim.

The location monument on which this notice is posted is situated within Section 21, Township 19S, Range 25E, Gila and Salt River Base and Meridian, Arizona, and this claim encompasses portions of the following Quarter Section(s), Section(s), Township(s) and Range(s):

NE 21, T19S, R25E

SE 21, T19S, R25E

NW 22, T19S, R25E

SW 22, T19S, R25E


Gila and Salt River Base and Meridian, Arizona.

The locality of this claim with reference to some natural object or permanent monument and additional information (if any) concerning its locality are as follows: The northeast corner of the claim with reference to a permanent monument is:

2235 feet South and 45 feet East from the surveyed northeast corner of Section 21, Township 19 South, Range 25 East.

DATED AND POSTED on the ground this 2/14/2017

AGENT (s)

  
(David Morris)

Form MCF100  
Revised July, 2000

AMC442626



When recorded, return to.

Anglo American Exploration – USA  
12480 North Rancho Vistoso Blvd., Suite 130  
Oro Valley, Arizona 85755

### LOCATION NOTICE FOR LODE MINING CLAIM

NOTICE IS HEREBY GIVEN that the GLS0286 lode mining claim has been located by **Anglo American Exploration - USA** whose current mailing address is:  
12480 North Rancho Vistoso Blvd., Suite 130, Oro Valley, AZ 85755

BLM  
Date  
Stamp

PHOENIX, ARIZONA

2017 MAR 17 P 1:50

RECEIVED  
BLM AZ STATE OFFICE

The general course of this claim is East to West and it is situated in Cochise County, Arizona. This claim is 1500 feet in length and 600 feet in width constituting 300 feet on each side of the centerline. This claim runs from the location monument on which this location notice is posted approximately 300 feet due West to the West end line and 1200 feet due East to the East end line. This claim is marked by six monuments, one at each corner and one at the center of each end line of the claim.

The location monument on which this notice is posted is situated within Section 21, Township 19S, Range 25E, Gila and Salt River Base and Meridian, Arizona, and this claim encompasses portions of the following Quarter Section(s), Section(s), Township(s) and Range(s):

NE 21, T19S, R25E

SE

NW 22, T19S, R25E

SW


Gila and Salt River Base and Meridian, Arizona.

The locality of this claim with reference to some natural object or permanent monument and additional information (if any) concerning its locality are as follows: The northeast corner of the claim with reference to a permanent monument is:

1635 feet South and 45 feet East from the surveyed northeast corner of Section 21, Township 19 South, Range 25 East.

DATED AND POSTED on the ground this 2/14/2017

AGENT (s)

  
(David Morris)

Form MCF100  
Revised July, 2000

AMC4426271


When recorded, return to:

Anglo American Exploration – USA  
12480 North Rancho Vistoso Blvd., Suite 130  
Oro Valley, Arizona 85755

### LOCATION NOTICE FOR LOBE MINING CLAIM

NOTICE IS HEREBY GIVEN that the GLS0287 lode mining claim has been located by **Anglo American Exploration - USA** whose current mailing address is:  
12480 North Rancho Vistoso Blvd., Suite 130, Oro Valley, AZ 85755

BLM  
Date  
Stamp



The general course of this claim is East to West and it is situated in Cochise County, Arizona. This claim is 1500 feet in length and 600 feet in width constituting 300 feet on each side of the centerline. This claim runs from the location monument on which this location notice is posted approximately 20 feet due West to the West end line and 1480 feet due East to the East end line. This claim is marked by six monuments, one at each corner and one at the center of each end line of the claim.

The location monument on which this notice is posted is situated within Section 21, Township 19S, Range 25E, Gila and Salt River Base and Meridian, Arizona, and this claim encompasses portions of the following Quarter Section(s), Section(s), Township(s) and Range(s):

NE 21, T19S, R25E

SE

NW 22, T19S, R25E

SW


Gila and Salt River Base and Meridian, Arizona.

The locality of this claim with reference to some natural object or permanent monument and additional information (if any) concerning its locality are as follows: The northeast corner of the claim with reference to a permanent monument is:

1035 feet South and 45 feet East from the surveyed northeast corner of Section 21, Township 19 South, Range 25 East.

DATED AND POSTED on the ground this 2/14/2017

AGENT (s)

  
(David Morris)

Form MCF100  
Revised July, 2000

AMC442628

When recorded, return to.

Anglo American Exploration – USA  
12480 North Rancho Vistoso Blvd., Suite 130  
Oro Valley, Arizona 85755

### LOCATION NOTICE FOR LODE MINING CLAIM

NOTICE IS HEREBY GIVEN that the GLS0288 lode mining claim has been located by **Anglo American Exploration - USA** whose current mailing address is:  
12480 North Rancho Vistoso Blvd., Suite 130, Oro Valley, AZ 85755

BLM  
Date  
Stamp

RECEIVED  
BLM AZ STATE OFFICE  
2017 MAR 17 P 1:51  
PHOENIX, ARIZONA

The general course of this claim is East to West and it is situated in Cochise County, Arizona. This claim is 1500 feet in length and 600 feet in width constituting 300 feet on each side of the centerline. This claim runs from the location monument on which this location notice is posted approximately 20 feet due West to the West end line and 1480 feet due East to the East end line. This claim is marked by six monuments, one at each corner and one at the center of each end line of the claim.

The location monument on which this notice is posted is situated within Section 21, Township 19S, Range 25E, Gila and Salt River Base and Meridian, Arizona, and this claim encompasses portions of the following Quarter Section(s), Section(s), Township(s) and Range(s):

NE 21, T19S, R25E

SE

NW 22, T19S, R25E

SW


Gila and Salt River Base and Meridian, Arizona.

The locality of this claim with reference to some natural object or permanent monument and additional information (if any) concerning its locality are as follows: The northeast corner of the claim with reference to a permanent monument is:

435 feet South and 45 feet East from the surveyed northeast corner of Section 21, Township 19 South, Range 25 East.

DATED AND POSTED on the ground this 2/14/2017

AGENT (s)

  
(David Morris)

Form MCF100  
Revised July, 2000

AMC442629

When recorded, return to:

Anglo American Exploration – USA  
12480 North Rancho Vistoso Blvd., Suite 130  
Oro Valley, Arizona 85755

### LOCATION NOTICE FOR LODE MINING CLAIM

NOTICE IS HEREBY GIVEN that the GLS0289 lode mining claim has been located by **Anglo American Exploration - USA** whose current mailing address is:  
12480 North Rancho Vistoso Blvd., Suite 130, Oro Valley, AZ 85755

BLM  
Date  
Stamp

PHOENIX, ARIZONA

2017 MAR 17 P 1:51

RECEIVED  
BLM AZ STATE OFFICE

The general course of this claim is East to West and it is situated in Cochise County, Arizona. This claim is 1500 feet in length and 600 feet in width constituting 300 feet on each side of the centerline. This claim runs from the location monument on which this location notice is posted approximately 500 feet due West to the West end line and 1000 feet due East to the East end line. This claim is marked by six monuments, one at each corner and one at the center of each end line of the claim.

The location monument on which this notice is posted is situated within Section 21, Township 19S, Range 25E, Gila and Salt River Base and Meridian, Arizona, and this claim encompasses portions of the following Quarter Section(s), Section(s), Township(s) and Range(s):

NE 21, T19S, R25E

SE 16, T19S, R25E

NW 22, T19S, R25E

SW 15, T19S, R25E


Gila and Salt River Base and Meridian, Arizona.

The locality of this claim with reference to some natural object or permanent monument and additional information (if any) concerning its locality are as follows: The northeast corner of the claim with reference to a permanent monument is:

165 feet North and 45 feet East from the surveyed northeast corner of Section 21, Township 19 South, Range 25 East.

DATED AND POSTED on the ground this 2/14/2017

AGENT (s)

  
(David Morris)

Form MCF100  
Revised July, 2000

AMC442630

When recorded, return .

Anglo American Exploration - USA  
12480 North Rancho Vistoso Blvd., Suite 130  
Oro Valley, Arizona 85755

### LOCATION NOTICE FOR LODE MINING CLAIM

NOTICE IS HEREBY GIVEN that the GLS0292 lode mining claim has been located by **Anglo American Exploration - USA** whose current mailing address is:  
12480 North Rancho Vistoso Blvd., Suite 130, Oro Valley, AZ 85755

BLM  
Date  
Stamp

RECEIVED  
BLM AZ STATE OFFICE  
2017 MAR 17 P 1:51  
PHOENIX, ARIZONA

The general course of this claim is North to South and it is situated in Cochise County, Arizona. This claim is 1500 feet in length and 600 feet in width constituting 300 feet on each side of the centerline. This claim runs from the location monument on which this location notice is posted approximately 20 feet due North to the North end line and 1480 feet due South to the South end line. This claim is marked by six monuments, one at each corner and one at the center of each end line of the claim.

The location monument on which this notice is posted is situated within Section 21, Township 19S, Range 25E, Gila and Salt River Base and Meridian, Arizona, and this claim encompasses portions of the following Quarter Section(s), Section(s), Township(s) and Range(s):

NE

SE 21, T19S, R25E

NW

SW


Gila and Salt River Base and Meridian, Arizona.

The locality of this claim with reference to some natural object or permanent monument and additional information (if any) concerning its locality are as follows: The northeast corner of the claim with reference to a permanent monument is:

3435 feet South and 1455 feet West from the surveyed northeast corner of Section 21, Township 19 South, Range 25 East.

DATED AND POSTED on the ground this 2/14/2017

AGENT (s)

  
(David Morris)

Form MCF100  
Revised July, 2000

AMC442631



When recorded, return .

Anglo American Exploration – USA  
12480 North Rancho Vistoso Blvd., Suite 130  
Oro Valley, Arizona 85755

### LOCATION NOTICE FOR LODE MINING CLAIM

NOTICE IS HEREBY GIVEN that the GLS0293 lode mining claim has been located by **Anglo American Exploration - USA** whose current mailing address is:  
12480 North Rancho Vistoso Blvd., Suite 130, Oro Valley, AZ 85755

BLM  
Date  
Stamp

RECEIVED  
BLM AZ STATE OFFICE  
2017 MAR 17 P 1:51  
PHOENIX, ARIZONA

The general course of this claim is North to South and it is situated in Cochise County, Arizona. This claim is 1500 feet in length and 600 feet in width constituting 300 feet on each side of the centerline. This claim runs from the location monument on which this location notice is posted approximately 20 feet due South to the South end line and 1480 feet due North to the North end line. This claim is marked by six monuments, one at each corner and one at the center of each end line of the claim.

The location monument on which this notice is posted is situated within Section 21, Township 19S, Range 25E, Gila and Salt River Base and Meridian, Arizona, and this claim encompasses portions of the following Quarter Section(s), Section(s), Township(s) and Range(s):

NE 21, T19S, R25E

SE 21, T19S, R25E

NW

SW


Gila and Salt River Base and Meridian, Arizona.

The locality of this claim with reference to some natural object or permanent monument and additional information (if any) concerning its locality are as follows: The northeast corner of the claim with reference to a permanent monument is:

1935 feet South and 1455 feet West from the surveyed northeast corner of Section 21, Township 19 South, Range 25 East.

DATED AND POSTED on the ground this 2/14/2017

AGENT (s)

  
(David Morris)

Form MCF100  
Revised July, 2000


AMC442632

When recorded, return to:

Anglo American Exploration – USA  
12480 North Rancho Vistoso Blvd., Suite 130  
Oro Valley, Arizona 85755

### LOCATION NOTICE FOR LODE MINING CLAIM

NOTICE IS HEREBY GIVEN that the GLS0294 lode mining claim has been located by **Anglo American Exploration - USA** whose current mailing address is:  
12480 North Rancho Vistoso Blvd., Suite 130, Oro Valley, AZ 85755



The general course of this claim is North to South and it is situated in Cochise County, Arizona. This claim is 1500 feet in length and 600 feet in width constituting 300 feet on each side of the centerline. This claim runs from the location monument on which this location notice is posted approximately 700 feet due South to the South end line and 800 feet due North to the North end line. This claim is marked by six monuments, one at each corner and one at the center of each end line of the claim.

The location monument on which this notice is posted is situated within Section 21, Township 19S, Range 25E, Gila and Salt River Base and Meridian, Arizona, and this claim encompasses portions of the following Quarter Section(s), Section(s), Township(s) and Range(s):

NE 21, T19S, R25E

NW

SW 21, T19S, R25E

Gila and Salt River Base and Meridian, Arizona.

The locality of this claim with reference to some natural object or permanent monument and additional information (if any) concerning its locality are as follows: The northeast corner of the claim with reference to a permanent monument is:

3435 feet South and 2055 feet West from the surveyed northeast corner of Section 21, Township 19 South, Range 25 East.

DATED AND POSTED on the ground this 2/14/2017

AGENT (s)

(David Morris)

Form MCF100  
Revised July, 2000

AMC442633

When recorded, return to

Anglo American Exploration – USA  
12480 North Rancho Vistoso Blvd., Suite 130  
Oro Valley, Arizona 85755

### LOCATION NOTICE FOR LOSE MINING CLAIM

NOTICE IS HEREBY GIVEN that the GLS0295 lode  
mining claim has been located by **Anglo American Exploration - USA**  
whose current mailing address is:  
12480 North Rancho Vistoso Blvd., Suite 130, Oro Valley, AZ 85755

BLM  
Date  
Stamp

RECEIVED  
BLM AZ STATE OFFICE  
2017 MAR 17 P 1:51  
PHOENIX, ARIZONA

The general course of this claim is North to South and it is situated in Cochise County, Arizona. This claim is 1500 feet in length and 600 feet in width constituting 300 feet on each side of the centerline. This claim runs from the location monument on which this location notice is posted approximately 20 feet due North to the North end line and 1480 feet due South to the South end line. This claim is marked by six monuments, one at each corner and one at the center of each end line of the claim.

The location monument on which this notice is posted is situated within Section 21, Township 19S, Range 25E, Gila and Salt River Base and Meridian, Arizona, and this claim encompasses portions of the following Quarter Section(s), Section(s), Township(s) and Range(s):

NE 21, T19S, R25E

SE 21, T19S, R25E

NW 21, T19S, R25E

SW 21, T19S, R25E


Gila and Salt River Base and Meridian, Arizona.

The locality of this claim with reference to some natural object or permanent monument and additional information (if any) concerning its locality are as follows: The northeast corner of the claim with reference to a permanent monument is:

1935 feet South and 2055 feet West from the surveyed northeast corner of Section 21, Township 19 South, Range 25 East.

DATED AND POSTED on the ground this 2/14/2017

AGENT (s)

  
(David Morris)

Form MCF100  
Revised July, 2000


AMC442634

When recorded, return to

Anglo American Exploration - USA  
12480 North Rancho Vistoso Blvd., Suite 130  
Oro Valley, Arizona 85755

### LOCATION NOTICE FOR LODE MINING CLAIM

NOTICE IS HEREBY GIVEN that the GLS0296 lode  
mining claim has been located by **Anglo American Exploration - USA**  
whose current mailing address is:  
12480 North Rancho Vistoso Blvd., Suite 130, Oro Valley, AZ 85755



The general course of this claim is East to West and it is situated in Cochise County, Arizona. This claim is 1500 feet in length and 600 feet in width constituting 300 feet on each side of the centerline. This claim runs from the location monument on which this location notice is posted approximately 20 feet due East to the East end line and 1480 feet due West to the West end line. This claim is marked by six monuments, one at each corner and one at the center of each end line of the claim.

The location monument on which this notice is posted is situated within Section 21, Township 19S, Range 25E, Gila and Salt River Base and Meridian, Arizona, and this claim encompasses portions of the following Quarter Section(s), Section(s), Township(s) and Range(s):

NE

SE

NW

SW 21, T19S, R25E


Gila and Salt River Base and Meridian, Arizona.

The locality of this claim with reference to some natural object or permanent monument and additional information (if any) concerning its locality are as follows: The northeast corner of the claim with reference to a permanent monument is:

3885 feet South and 2655 feet West from the surveyed northeast corner of Section 21, Township 19 South, Range 25 East.

DATED AND POSTED on the ground this 2/14/2017

AGENT (s)

  
(David Morris)

Form MCF100  
Revised July, 2000

AMC442635

When recorded, return to:

Anglo American Exploration – USA  
12480 North Rancho Vistoso Blvd., Suite 130  
Oro Valley, Arizona 85755

### LOCATION NOTICE FOR LODE MINING CLAIM

NOTICE IS HEREBY GIVEN that the GLS0297 lode mining claim has been located by **Anglo American Exploration - USA** whose current mailing address is:  
12480 North Rancho Vistoso Blvd., Suite 130, Oro Valley, AZ 85755

BLM  
Date  
Stamp

RECEIVED  
BLM AZ STATE OFFICE  
2017 MAR 17 P 1:51  
PHOENIX, ARIZONA

The general course of this claim is North to South and it is situated in Cochise County, Arizona. This claim is 1500 feet in length and 600 feet in width constituting 300 feet on each side of the centerline. This claim runs from the location monument on which this location notice is posted approximately 300 feet due North to the North end line and 1200 feet due South to the South end line. This claim is marked by six monuments, one at each corner and one at the center of each end line of the claim.

The location monument on which this notice is posted is situated within Section 21, Township 19S, Range 25E, Gila and Salt River Base and Meridian, Arizona, and this claim encompasses portions of the following Quarter Section(s), Section(s), Township(s) and Range(s):  
NE 21, T19S, R25E

SE  
NW  
SW


Gila and Salt River Base and Meridian, Arizona.

The locality of this claim with reference to some natural object or permanent monument and additional information (if any) concerning its locality are as follows: The northeast corner of the claim with reference to a permanent monument is:

435 feet South and 1455 feet West from the surveyed northeast corner of Section 21, Township 19 South, Range 25 East.

DATED AND POSTED on the ground this 2/14/2017

AGENT (s)

  
(David Morris)

Form MCF100  
Revised July, 2000

AMC442636



When recorded, return to

Anglo American Exploration – USA  
12480 North Rancho Vistoso Blvd., Suite 130  
Oro Valley, Arizona 85755

### LOCATION NOTICE FOR LODE MINING CLAIM

NOTICE IS HEREBY GIVEN that the GLS0298 lode mining claim has been located by **Anglo American Exploration - USA** whose current mailing address is:  
12480 North Rancho Vistoso Blvd., Suite 130, Oro Valley, AZ 85755

BLM  
Date  
Stamp

RECEIVED  
BLM AZ STATE OFFICE  
2017 MAR 17 P 1:51  
PHOENIX, ARIZONA

The general course of this claim is North to South and it is situated in Cochise County, Arizona. This claim is 1500 feet in length and 600 feet in width constituting 300 feet on each side of the centerline. This claim runs from the location monument on which this location notice is posted approximately 20 feet due South to the South end line and 1480 feet due North to the North end line. This claim is marked by six monuments, one at each corner and one at the center of each end line of the claim.

The location monument on which this notice is posted is situated within Section 21, Township 19S, Range 25E, Gila and Salt River Base and Meridian, Arizona, and this claim encompasses portions of the following Quarter Section(s), Section(s), Township(s) and Range(s):

NE 21, T19S, R25E

SE

NW 21, T19S, R25E

SW


Gila and Salt River Base and Meridian, Arizona.

The locality of this claim with reference to some natural object or permanent monument and additional information (if any) concerning its locality are as follows: The northeast corner of the claim with reference to a permanent monument is:

435 feet South and 2055 feet West from the surveyed northeast corner of Section 21, Township 19 South, Range 25 East.

DATED AND POSTED on the ground this 2/14/2017

AGENT (s)

  
(David Morris)

Form MCF100  
Revised July, 2000

AMC442637

When recorded, return to

Anglo American Exploration - USA  
12480 North Rancho Vistoso Blvd., Suite 130  
Oro Valley, Arizona 85755

### LOCATION NOTICE FOR LODE MINING CLAIM

NOTICE IS HEREBY GIVEN that the GLS0299 lode  
mining claim has been located by **Anglo American Exploration - USA**  
whose current mailing address is:  
12480 North Rancho Vistoso Blvd., Suite 130, Oro Valley, AZ 85755

BLM  
Date  
Stamp

RECEIVED  
BLM AZ STATE OFFICE  
2017 MAR 17 P 1:51  
PHOENIX, ARIZONA

The general course of this claim is North to South and it is situated in Cochise County, Arizona. This claim is 1500 feet in length and 600 feet in width constituting 300 feet on each side of the centerline. This claim runs from the location monument on which this location notice is posted approximately 750 feet due North to the North end line and 750 feet due South to the South end line. This claim is marked by six monuments, one at each corner and one at the center of each end line of the claim.

The location monument on which this notice is posted is situated within Section 21, Township 19S, Range 25E, Gila and Salt River Base and Meridian, Arizona, and this claim encompasses portions of the following Quarter Section(s), Section(s), Township(s) and Range(s):

NE

SE

NW 21, T19S, R25E

SW


Gila and Salt River Base and Meridian, Arizona.

The locality of this claim with reference to some natural object or permanent monument and additional information (if any) concerning its locality are as follows: The northeast corner of the claim with reference to a permanent monument is:

977 feet South and 2655 feet West from the surveyed northeast corner of Section 21, Township 19 South, Range 25 East.

DATED AND POSTED on the ground this 2/14/2017

AGENT (s)

  
(David Morris)

Form MCF100  
Revised July, 2000

AMC442638

When recorded, return to.

Anglo American Exploration - USA  
12480 North Rancho Vistoso Blvd., Suite 130  
Oro Valley, Arizona 85755

### LOCATION NOTICE FOR LODE MINING CLAIM

NOTICE IS HEREBY GIVEN that the GLS0301 lode mining claim has been located by **Anglo American Exploration - USA** whose current mailing address is:  
12480 North Rancho Vistoso Blvd., Suite 130, Oro Valley, AZ 85755

BLM  
Date  
Stamp

RECEIVED  
BLM AZ STATE OFFICE  
2017 MAR 17 P 1:54  
PHOENIX, ARIZONA

The general course of this claim is North to South and it is situated in Cochise County, Arizona. This claim is 1500 feet in length and 600 feet in width constituting 300 feet on each side of the centerline. This claim runs from the location monument on which this location notice is posted approximately 20 feet due North to the North end line and 1480 feet due South to the South end line. This claim is marked by six monuments, one at each corner and one at the center of each end line of the claim.

The location monument on which this notice is posted is situated within Section 14, Township 19S, Range 25E, Gila and Salt River Base and Meridian, Arizona, and this claim encompasses portions of the following Quarter Section(s), Section(s), Township(s) and Range(s):

NE 23, T19S, R25E

SE 14, T19S, R25E

NW 23, T19S, R25E

SW 14, T19S, R25E

Gila and Salt River Base and Meridian, Arizona.

The locality of this claim with reference to some natural object or permanent monument and additional information (if any) concerning its locality are as follows: The northeast corner of the claim with reference to a permanent monument is:

1332 feet North and 7995 feet East from the surveyed northeast corner of Section 21, Township 19 South, Range 25 East.

DATED AND POSTED on the ground this 2/22/2017

AGENT (s) David Morris  
(David Morris)

Form MCF100  
Revised July, 2000

AMC442639

When recorded, return to.

Anglo American Exploration – USA  
12480 North Rancho Vistoso Blvd., Suite 130  
Oro Valley, Arizona 85755

### LOCATION NOTICE FOR LODE MINING CLAIM

NOTICE IS HEREBY GIVEN that the GLS0302 lode mining claim has been located by **Anglo American Exploration - USA** whose current mailing address is:  
12480 North Rancho Vistoso Blvd., Suite 130, Oro Valley, AZ 85755

BLM  
Date  
Stamp

RECEIVED  
BLM AZ STATE OFFICE  
2017 MAR 17 P 1:54  
PHOENIX, ARIZONA

The general course of this claim is North to South and it is situated in Cochise County, Arizona. This claim is 1500 feet in length and 600 feet in width constituting 300 feet on each side of the centerline. This claim runs from the location monument on which this location notice is posted approximately 20 feet due South to the South end line and 1480 feet due North to the North end line. This claim is marked by six monuments, one at each corner and one at the center of each end line of the claim.

The location monument on which this notice is posted is situated within Section 14, Township 19S, Range 25E, Gila and Salt River Base and Meridian, Arizona, and this claim encompasses portions of the following Quarter Section(s), Section(s), Township(s) and Range(s):

NE 14, T19S, R25E

SE 14, T19S, R25E

NW 14, T19S, R25E

SW 14, T19S, R25E


Gila and Salt River Base and Meridian, Arizona.

The locality of this claim with reference to some natural object or permanent monument and additional information (if any) concerning its locality are as follows: The northeast corner of the claim with reference to a permanent monument is:

2832 feet North and 7995 feet East from the surveyed northeast corner of Section 21, Township 19 South, Range 25 East.

DATED AND POSTED on the ground this 2/22/2017

AGENT (s)

  
(David Morris)

Form MCF100  
Revised July, 2000

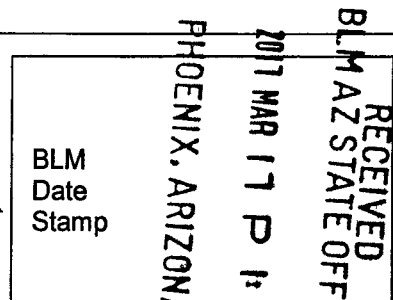
AMC442640

When recorded, return to.

Anglo American Exploration – USA  
12480 North Rancho Vistoso Blvd., Suite 130  
Oro Valley, Arizona 85755

### LOCATION NOTICE FOR LODE MINING CLAIM

NOTICE IS HEREBY GIVEN that the GLS0303 lode mining claim has been located by **Anglo American Exploration - USA** whose current mailing address is:  
12480 North Rancho Vistoso Blvd., Suite 130, Oro Valley, AZ 85755



The general course of this claim is North to South and it is situated in Cochise County, Arizona. This claim is 1500 feet in length and 600 feet in width constituting 300 feet on each side of the centerline. This claim runs from the location monument on which this location notice is posted approximately 20 feet due North to the North end line and 1480 feet due South to the South end line. This claim is marked by six monuments, one at each corner and one at the center of each end line of the claim.

The location monument on which this notice is posted is situated within Section 14, Township 19S, Range 25E, Gila and Salt River Base and Meridian, Arizona, and this claim encompasses portions of the following Quarter Section(s), Section(s), Township(s) and Range(s):

NE

SE

NW 23, T19S, R25E

SW 14, T19S, R25E

Gila and Salt River Base and Meridian, Arizona.

The locality of this claim with reference to some natural object or permanent monument and additional information (if any) concerning its locality are as follows: The northeast corner of the claim with reference to a permanent monument is:

1332 feet North and 7395 feet East from the surveyed northeast corner of Section 21, Township 19 South, Range 25 East.

DATED AND POSTED on the ground this 2/22/2017

AGENT (s)

(David Morris)

Form MCF100  
Revised July, 2000

AMC442641

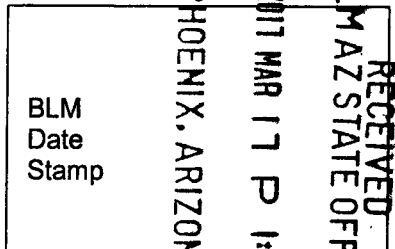


When recorded, return to.

Anglo American Exploration - USA  
12480 North Rancho Vistoso Blvd., Suite 130  
Oro Valley, Arizona 85755

### LOCATION NOTICE FOR LODE MINING CLAIM

NOTICE IS HEREBY GIVEN that the GLS0304 lode mining claim has been located by **Anglo American Exploration - USA** whose current mailing address is:  
12480 North Rancho Vistoso Blvd., Suite 130, Oro Valley, AZ 85755



The general course of this claim is North to South and it is situated in Cochise County, Arizona. This claim is 1500 feet in length and 600 feet in width constituting 300 feet on each side of the centerline. This claim runs from the location monument on which this location notice is posted approximately 20 feet due South to the South end line and 1480 feet due North to the North end line. This claim is marked by six monuments, one at each corner and one at the center of each end line of the claim.

The location monument on which this notice is posted is situated within Section 14, Township 19S, Range 25E, Gila and Salt River Base and Meridian, Arizona, and this claim encompasses portions of the following Quarter Section(s), Section(s), Township(s) and Range(s):

NE

SE

NW 14, T19S, R25E

SW 14, T19S, R25E

Gila and Salt River Base and Meridian, Arizona.

The locality of this claim with reference to some natural object or permanent monument and additional information (if any) concerning its locality are as follows: The northeast corner of the claim with reference to a permanent monument is:

2832 feet North and 7395 feet East from the surveyed northeast corner of Section 21, Township 19 South, Range 25 East.

DATED AND POSTED on the ground this 2/22/2017

AGENT (s) \_\_\_\_\_

(David Morris)

Form MCF100  
Revised July, 2000

AMC442642

When recorded, return to:

Anglo American Exploration – USA  
12480 North Rancho Vistoso Blvd., Suite 130  
Oro Valley, Arizona 85755

### LOCATION NOTICE FOR LODE MINING CLAIM

NOTICE IS HEREBY GIVEN that the GLS0305 lode mining claim has been located by **Anglo American Exploration - USA** whose current mailing address is:  
12480 North Rancho Vistoso Blvd., Suite 130, Oro Valley, AZ 85755

BLM  
Date  
Stamp

RECEIVED  
BLM AZ STATE OFFICE  
2017 MAR 17 P 1:55  
PHOENIX, ARIZONA

The general course of this claim is North to South and it is situated in Cochise County, Arizona. This claim is 1500 feet in length and 600 feet in width constituting 300 feet on each side of the centerline. This claim runs from the location monument on which this location notice is posted approximately 20 feet due North to the North end line and 1480 feet due South to the South end line. This claim is marked by six monuments, one at each corner and one at the center of each end line of the claim.

The location monument on which this notice is posted is situated within Section 14, Township 19S, Range 25E, Gila and Salt River Base and Meridian, Arizona, and this claim encompasses portions of the following Quarter Section(s), Section(s), Township(s) and Range(s):

NE

SE

NW 23, T19S, R25E

SW 14, T19S, R25E


Gila and Salt River Base and Meridian, Arizona.

The locality of this claim with reference to some natural object or permanent monument and additional information (if any) concerning its locality are as follows: The northeast corner of the claim with reference to a permanent monument is:

1332 feet North and 6795 feet East from the surveyed northeast corner of Section 21, Township 19 South, Range 25 East.

DATED AND POSTED on the ground this 2/22/2017

AGENT (s)

  
(David Morris)

Form MCF100  
Revised July, 2000

AMC442643

When recorded, return to.

Anglo American Exploration – USA  
12480 North Rancho Vistoso Blvd., Suite 130  
Oro Valley, Arizona 85755

### LOCATION NOTICE FOR LOBE MINING CLAIM

NOTICE IS HEREBY GIVEN that the GLS0306 lode mining claim has been located by **Anglo American Exploration - USA** whose current mailing address is:  
12480 North Rancho Vistoso Blvd., Suite 130, Oro Valley, AZ 85755

BLM  
Date  
Stamp

RECEIVED  
BLM AZ STATE OFFICE  
2017 MAR 17 P 1:55  
PHOENIX, ARIZONA

The general course of this claim is North to South and it is situated in Cochise County, Arizona. This claim is 1500 feet in length and 600 feet in width constituting 300 feet on each side of the centerline. This claim runs from the location monument on which this location notice is posted approximately 20 feet due South to the South end line and 1480 feet due North to the North end line. This claim is marked by six monuments, one at each corner and one at the center of each end line of the claim.

The location monument on which this notice is posted is situated within Section 14, Township 19S, Range 25E, Gila and Salt River Base and Meridian, Arizona, and this claim encompasses portions of the following Quarter Section(s), Section(s), Township(s) and Range(s):

NE

SE

NW 14, T19S, R25E

SW 14, T19S, R25E


Gila and Salt River Base and Meridian, Arizona.

The locality of this claim with reference to some natural object or permanent monument and additional information (if any) concerning its locality are as follows: The northeast corner of the claim with reference to a permanent monument is:

2832 feet North and 6795 feet East from the surveyed northeast corner of Section 21, Township 19 South, Range 25 East.

DATED AND POSTED on the ground this 2/22/2017

AGENT (s)

  
(David Morris)

Form MCF100  
Revised July, 2000

AMC442644

When recorded, return to:

Anglo American Exploration – USA  
12480 North Rancho Vistoso Blvd., Suite 130  
Oro Valley, Arizona 85755

### LOCATION NOTICE FOR LODE MINING CLAIM

NOTICE IS HEREBY GIVEN that the GLS0307 lode mining claim has been located by **Anglo American Exploration - USA** whose current mailing address is:  
12480 North Rancho Vistoso Blvd., Suite 130, Oro Valley, AZ 85755

BLM  
Date  
Stamp

RECEIVED  
BLM AZ STATE OFFICE  
2017 MAR 17 P 1:55  
PHOENIX, ARIZONA

The general course of this claim is North to South and it is situated in Cochise County, Arizona. This claim is 1500 feet in length and 600 feet in width constituting 300 feet on each side of the centerline. This claim runs from the location monument on which this location notice is posted approximately 20 feet due North to the North end line and 1480 feet due South to the South end line. This claim is marked by six monuments, one at each corner and one at the center of each end line of the claim.

The location monument on which this notice is posted is situated within Section 14, Township 19S, Range 25E, Gila and Salt River Base and Meridian, Arizona, and this claim encompasses portions of the following Quarter Section(s), Section(s), Township(s) and Range(s):

NE

SE

NW 23, T19S, R25E

SW 14, T19S, R25E


Gila and Salt River Base and Meridian, Arizona.

The locality of this claim with reference to some natural object or permanent monument and additional information (if any) concerning its locality are as follows: The northeast corner of the claim with reference to a permanent monument is:

1332 feet North and 6195 feet East from the surveyed northeast corner of Section 21, Township 19 South, Range 25 East.

DATED AND POSTED on the ground this 2/22/2017

AGENT (s)

  
(David Morris)

Form MCF100  
Revised July, 2000

AMC442643

When recorded, return to.

Anglo American Exploration – USA  
12480 North Rancho Vistoso Blvd., Suite 130  
Oro Valley, Arizona 85755

### LOCATION NOTICE FOR LOSE MINING CLAIM

NOTICE IS HEREBY GIVEN that the GLS0308 lode  
mining claim has been located by **Anglo American Exploration - USA**  
whose current mailing address is:  
12480 North Rancho Vistoso Blvd., Suite 130, Oro Valley, AZ 85755

BLM  
Date  
Stamp

RECEIVED  
BLM AZ STATE OFFICE  
2017 MAR 17 P 1:55  
PHOENIX, ARIZONA

The general course of this claim is North to South and it is situated in Cochise County, Arizona. This claim is 1500 feet in length and 600 feet in width constituting 300 feet on each side of the centerline. This claim runs from the location monument on which this location notice is posted approximately 20 feet due South to the South end line and 1480 feet due North to the North end line. This claim is marked by six monuments, one at each corner and one at the center of each end line of the claim.

The location monument on which this notice is posted is situated within Section 14, Township 19S, Range 25E, Gila and Salt River Base and Meridian, Arizona, and this claim encompasses portions of the following Quarter Section(s), Section(s), Township(s) and Range(s):

NE

SE

NW 14, T19S, R25E

SW 14, T19S, R25E


Gila and Salt River Base and Meridian, Arizona.

The locality of this claim with reference to some natural object or permanent monument and additional information (if any) concerning its locality are as follows: The northeast corner of the claim with reference to a permanent monument is:

2832 feet North and 6195 feet East from the surveyed northeast corner of Section 21, Township 19 South, Range 25 East.

DATED AND POSTED on the ground this 2/22/2017

AGENT (s)

  
(David Morris)

Form MCF100  
Revised July, 2000

AMC442646



When recorded, return to.

Anglo American Exploration – USA  
12480 North Rancho Vistoso Blvd., Suite 130  
Oro Valley, Arizona 85755

### LOCATION NOTICE FOR LODE MINING CLAIM

NOTICE IS HEREBY GIVEN that the GLS0309 lode mining claim has been located by **Anglo American Exploration - USA** whose current mailing address is:  
12480 North Rancho Vistoso Blvd., Suite 130, Oro Valley, AZ 85755

BLM  
Date  
Stamp

RECEIVED  
BLM AZ STATE OFFICE  
2017 MAR 17 P 1:55  
PHOENIX, ARIZONA

The general course of this claim is North to South and it is situated in Cochise County, Arizona. This claim is 1500 feet in length and 600 feet in width constituting 300 feet on each side of the centerline. This claim runs from the location monument on which this location notice is posted approximately 20 feet due North to the North end line and 1480 feet due South to the South end line. This claim is marked by six monuments, one at each corner and one at the center of each end line of the claim.

The location monument on which this notice is posted is situated within Section 14, Township 19S, Range 25E, Gila and Salt River Base and Meridian, Arizona, and this claim encompasses portions of the following Quarter Section(s), Section(s), Township(s) and Range(s):

NE 22, T19S, R25E

SE 15, T19S, R25E

NW 23, T19S, R25E

SW 14, T19S, R25E


Gila and Salt River Base and Meridian, Arizona.

The locality of this claim with reference to some natural object or permanent monument and additional information (if any) concerning its locality are as follows: The northeast corner of the claim with reference to a permanent monument is:

1332 feet North and 5595 feet East from the surveyed northeast corner of Section 21, Township 19 South, Range 25 East.

DATED AND POSTED on the ground this 2/22/2017

AGENT (s)

  
(David Morris)

Form MCF100  
Revised July, 2000

AMC442647

When recorded, return to:

Anglo American Exploration – USA  
12480 North Rancho Vistoso Blvd., Suite 130  
Oro Valley, Arizona 85755

### LOCATION NOTICE FOR LODE MINING CLAIM

NOTICE IS HEREBY GIVEN that the GLS0310 lode mining claim has been located by **Anglo American Exploration - USA** whose current mailing address is:  
12480 North Rancho Vistoso Blvd., Suite 130, Oro Valley, AZ 85755

BLM  
Date  
Stamp

RECEIVED  
BLM AZ STATE OFFICE  
2017 MAR 17 P 1:55  
PHOENIX, ARIZONA

The general course of this claim is North to South and it is situated in Cochise County, Arizona. This claim is 1500 feet in length and 600 feet in width constituting 300 feet on each side of the centerline. This claim runs from the location monument on which this location notice is posted approximately 20 feet due South to the South end line and 1480 feet due North to the North end line. This claim is marked by six monuments, one at each corner and one at the center of each end line of the claim.

The location monument on which this notice is posted is situated within Section 14, Township 19S, Range 25E, Gila and Salt River Base and Meridian, Arizona, and this claim encompasses portions of the following Quarter Section(s), Section(s), Township(s) and Range(s):

NE 15, T19S, R25E

SE 15, T19S, R25E

NW 14, T19S, R25E

SW 14, T19S, R25E

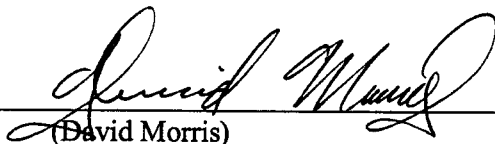
Gila and Salt River Base and Meridian, Arizona.

The locality of this claim with reference to some natural object or permanent monument and additional information (if any) concerning its locality are as follows: The northeast corner of the claim with reference to a permanent monument is:

2832 feet North and 5595 feet East from the surveyed northeast corner of Section 21, Township 19 South, Range 25 East.

DATED AND POSTED on the ground this 2/22/2017

AGENT (s)

  
(David Morris)

Form MCF100  
Revised July, 2000

AMC442648

When recorded, return to:

Anglo American Exploration – USA  
12480 North Rancho Vistoso Blvd., Suite 130  
Oro Valley, Arizona 85755

### LOCATION NOTICE FOR LODE MINING CLAIM

NOTICE IS HEREBY GIVEN that the GLS0311 lode mining claim has been located by **Anglo American Exploration - USA** whose current mailing address is:  
12480 North Rancho Vistoso Blvd., Suite 130, Oro Valley, AZ 85755

BLM  
Date  
Stamp

RECEIVED  
BLM AZ STATE OFFICE  
2017 MAR 17 P 1:55  
PHOENIX, ARIZONA

The general course of this claim is North to South and it is situated in Cochise County, Arizona. This claim is 1500 feet in length and 600 feet in width constituting 300 feet on each side of the centerline. This claim runs from the location monument on which this location notice is posted approximately 20 feet due North to the North end line and 1480 feet due South to the South end line. This claim is marked by six monuments, one at each corner and one at the center of each end line of the claim.

The location monument on which this notice is posted is situated within Section 15, Township 19S, Range 25E, Gila and Salt River Base and Meridian, Arizona, and this claim encompasses portions of the following Quarter Section(s), Section(s), Township(s) and Range(s):

NE 22, T19S, R25E

SE 15, T19S, R25E

NW

SW


Gila and Salt River Base and Meridian, Arizona.

The locality of this claim with reference to some natural object or permanent monument and additional information (if any) concerning its locality are as follows: The northeast corner of the claim with reference to a permanent monument is:

1332 feet North and 4995 feet East from the surveyed northeast corner of Section 21, Township 19 South, Range 25 East.

DATED AND POSTED on the ground this 2/22/2017

AGENT (s)

  
(David Morris)

Form MCF100  
Revised July, 2000

AMC442649

When recorded, return to:

Anglo American Exploration – USA  
12480 North Rancho Vistoso Blvd., Suite 130  
Oro Valley, Arizona 85755

### LOCATION NOTICE FOR LODE MINING CLAIM

NOTICE IS HEREBY GIVEN that the GLS0312 lode mining claim has been located by **Anglo American Exploration - USA** whose current mailing address is:  
12480 North Rancho Vistoso Blvd., Suite 130, Oro Valley, AZ 85755

BLM  
Date  
Stamp

RECEIVED  
BLM AZ STATE OFFICE  
2017 MAR 17 P 1:55  
PHOENIX, ARIZONA

The general course of this claim is North to South and it is situated in Cochise County, Arizona. This claim is 1500 feet in length and 600 feet in width constituting 300 feet on each side of the centerline. This claim runs from the location monument on which this location notice is posted approximately 20 feet due South to the South end line and 1480 feet due North to the North end line. This claim is marked by six monuments, one at each corner and one at the center of each end line of the claim.

The location monument on which this notice is posted is situated within Section 15, Township 19S, Range 25E, Gila and Salt River Base and Meridian, Arizona, and this claim encompasses portions of the following Quarter Section(s), Section(s), Township(s) and Range(s):

NE 15, T19S, R25E

SE 15, T19S, R25E

NW

SW


Gila and Salt River Base and Meridian, Arizona.

The locality of this claim with reference to some natural object or permanent monument and additional information (if any) concerning its locality are as follows: The northeast corner of the claim with reference to a permanent monument is:

2832 feet North and 4995 feet East from the surveyed northeast corner of Section 21, Township 19 South, Range 25 East.

DATED AND POSTED on the ground this 2/22/2017

AGENT (s)

  
(David Morris)

Form MCF100  
Revised July, 2000

AMC442650

When recorded, return to:

Anglo American Exploration – USA  
12480 North Rancho Vistoso Blvd., Suite 130  
Oro Valley, Arizona 85755

### LOCATION NOTICE FOR LODE MINING CLAIM

NOTICE IS HEREBY GIVEN that the GLS0313 lode mining claim has been located by **Anglo American Exploration - USA** whose current mailing address is:  
12480 North Rancho Vistoso Blvd., Suite 130, Oro Valley, AZ 85755

BLM  
Date  
Stamp

RECEIVED  
BLM AZ STATE OFFICE  
2017 MAR 17 P 1:55  
PHOENIX, ARIZONA

The general course of this claim is North to South and it is situated in Cochise County, Arizona. This claim is 1500 feet in length and 600 feet in width constituting 300 feet on each side of the centerline. This claim runs from the location monument on which this location notice is posted approximately 20 feet due North to the North end line and 1480 feet due South to the South end line. This claim is marked by six monuments, one at each corner and one at the center of each end line of the claim.

The location monument on which this notice is posted is situated within Section 15, Township 19S, Range 25E, Gila and Salt River Base and Meridian, Arizona, and this claim encompasses portions of the following Quarter Section(s), Section(s), Township(s) and Range(s):

NE 22, T19S, R25E

SE 15, T19S, R25E

NW

SW


Gila and Salt River Base and Meridian, Arizona.

The locality of this claim with reference to some natural object or permanent monument and additional information (if any) concerning its locality are as follows: The northeast corner of the claim with reference to a permanent monument is:

1332 feet North and 4395 feet East from the surveyed northeast corner of Section 21, Township 19 South, Range 25 East.

DATED AND POSTED on the ground this 2/22/2017

AGENT (s)

  
(David Morris)

Form MCF100  
Revised July, 2000

AMC442651



When recorded, return to:

Anglo American Exploration – USA  
12480 North Rancho Vistoso Blvd., Suite 130  
Oro Valley, Arizona 85755

### LOCATION NOTICE FOR LODE MINING CLAIM

NOTICE IS HEREBY GIVEN that the GLS0314 lode mining claim has been located by **Anglo American Exploration - USA** whose current mailing address is:  
12480 North Rancho Vistoso Blvd., Suite 130, Oro Valley, AZ 85755

BLM  
Date  
Stamp

RECEIVED  
BLM AZ STATE OFFICE  
2017 MAR 17 P 1:55  
PHOENIX, ARIZONA

The general course of this claim is North to South and it is situated in Cochise County, Arizona. This claim is 1500 feet in length and 600 feet in width constituting 300 feet on each side of the centerline. This claim runs from the location monument on which this location notice is posted approximately 20 feet due South to the South end line and 1480 feet due North to the North end line. This claim is marked by six monuments, one at each corner and one at the center of each end line of the claim.

The location monument on which this notice is posted is situated within Section 15, Township 19S, Range 25E, Gila and Salt River Base and Meridian, Arizona, and this claim encompasses portions of the following Quarter Section(s), Section(s), Township(s) and Range(s):

NE 15, T19S, R25E

SE 15, T19S, R25E

NW

SW

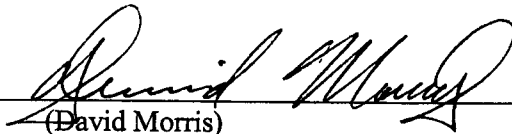
Gila and Salt River Base and Meridian, Arizona.

The locality of this claim with reference to some natural object or permanent monument and additional information (if any) concerning its locality are as follows: The northeast corner of the claim with reference to a permanent monument is:

2832 feet North and 4395 feet East from the surveyed northeast corner of Section 21, Township 19 South, Range 25 East.

DATED AND POSTED on the ground this 2/22/2017

AGENT (s)

  
(David Morris)

Form MCF100  
Revised July, 2000

AMC442652

When recorded, return to:

Anglo American Exploration – USA  
12480 North Rancho Vistoso Blvd., Suite 130  
Oro Valley, Arizona 85755

### LOCATION NOTICE FOR LODE MINING CLAIM

NOTICE IS HEREBY GIVEN that the GLS0315 lode mining claim has been located by **Anglo American Exploration - USA** whose current mailing address is:  
12480 North Rancho Vistoso Blvd., Suite 130, Oro Valley, AZ 85755

BLM  
Date  
Stamp

RECEIVED  
BLM AZ STATE OFFICE  
2017 MAR 17 P 1:55  
PHOENIX, ARIZONA

The general course of this claim is North to South and it is situated in Cochise County, Arizona. This claim is 1500 feet in length and 600 feet in width constituting 300 feet on each side of the centerline. This claim runs from the location monument on which this location notice is posted approximately 20 feet due North to the North end line and 1480 feet due South to the South end line. This claim is marked by six monuments, one at each corner and one at the center of each end line of the claim.

The location monument on which this notice is posted is situated within Section 15, Township 19S, Range 25E, Gila and Salt River Base and Meridian, Arizona, and this claim encompasses portions of the following Quarter Section(s), Section(s), Township(s) and Range(s):

NE 22, T19S, R25E

SE 15, T19S, R25E

NW

SW


Gila and Salt River Base and Meridian, Arizona.

The locality of this claim with reference to some natural object or permanent monument and additional information (if any) concerning its locality are as follows: The northeast corner of the claim with reference to a permanent monument is:

1332 feet North and 3795 feet East from the surveyed northeast corner of Section 21, Township 19 South, Range 25 East.

DATED AND POSTED on the ground this 2/22/2017

AGENT (s)

  
(David Morris)

Form MCF100  
Revised July, 2000

AMC442653

When recorded, return . . .

Anglo American Exploration – USA  
12480 North Rancho Vistoso Blvd., Suite 130  
Oro Valley, Arizona 85755

### LOCATION NOTICE FOR LODE MINING CLAIM

NOTICE IS HEREBY GIVEN that the GLS0316 lode mining claim has been located by **Anglo American Exploration - USA** whose current mailing address is:  
12480 North Rancho Vistoso Blvd., Suite 130, Oro Valley, AZ 85755

BLM  
Date  
Stamp

RECEIVED  
BLM AZ STATE OFFICE  
2017 MAR 17 P 1:55  
PHOENIX, ARIZONA

The general course of this claim is North to South and it is situated in Cochise County, Arizona. This claim is 1500 feet in length and 600 feet in width constituting 300 feet on each side of the centerline. This claim runs from the location monument on which this location notice is posted approximately 20 feet due South to the South end line and 1480 feet due North to the North end line. This claim is marked by six monuments, one at each corner and one at the center of each end line of the claim.

The location monument on which this notice is posted is situated within Section 15, Township 19S, Range 25E, Gila and Salt River Base and Meridian, Arizona, and this claim encompasses portions of the following Quarter Section(s), Section(s), Township(s) and Range(s):

NE 15, T19S, R25E

SE 15, T19S, R25E

NW

SW

Gila and Salt River Base and Meridian, Arizona.

The locality of this claim with reference to some natural object or permanent monument and additional information (if any) concerning its locality are as follows: The northeast corner of the claim with reference to a permanent monument is:

2832 feet North and 3795 feet East from the surveyed northeast corner of Section 21, Township 19 South, Range 25 East.

DATED AND POSTED on the ground this 2/22/2017

AGENT (s) \_\_\_\_\_

(David Morris)

Form MCF100  
Revised July, 2000

AMC442654

When recorded, return ...

Anglo American Exploration – USA  
12480 North Rancho Vistoso Blvd., Suite 130  
Oro Valley, Arizona 85755

### LOCATION NOTICE FOR LODE MINING CLAIM

NOTICE IS HEREBY GIVEN that the GLS0317 lode mining claim has been located by **Anglo American Exploration - USA** whose current mailing address is:  
12480 North Rancho Vistoso Blvd., Suite 130, Oro Valley, AZ 85755

BLM  
Date  
Stamp

RECEIVED  
BLM AZ STATE OFFICE  
2017 MAR 17 P 1:56  
PHOENIX, ARIZONA

The general course of this claim is North to South and it is situated in Cochise County, Arizona. This claim is 1500 feet in length and 600 feet in width constituting 300 feet on each side of the centerline. This claim runs from the location monument on which this location notice is posted approximately 20 feet due North to the North end line and 1480 feet due South to the South end line. This claim is marked by six monuments, one at each corner and one at the center of each end line of the claim.

The location monument on which this notice is posted is situated within Section 15, Township 19S, Range 25E, Gila and Salt River Base and Meridian, Arizona, and this claim encompasses portions of the following Quarter Section(s), Section(s), Township(s) and Range(s):

NE 22, T19S, R25E

SE 15, T19S, R25E

NW 22, T19S, R25E

SW 15, T19S, R25E


Gila and Salt River Base and Meridian, Arizona.

The locality of this claim with reference to some natural object or permanent monument and additional information (if any) concerning its locality are as follows: The northeast corner of the claim with reference to a permanent monument is:

1332 feet North and 3195 feet East from the surveyed northeast corner of Section 21, Township 19 South, Range 25 East.

DATED AND POSTED on the ground this 2/22/2017

AGENT (s)

  
(David Morris)

Form MCF100  
Revised July, 2000

AMC442655

When recorded, return to:

Anglo American Exploration - USA  
12480 North Rancho Vistoso Blvd., Suite 130  
Oro Valley, Arizona 85755

### LOCATION NOTICE FOR LODE MINING CLAIM

NOTICE IS HEREBY GIVEN that the GLS0318 lode  
mining claim has been located by **Anglo American Exploration - USA**  
whose current mailing address is:  
12480 North Rancho Vistoso Blvd., Suite 130, Oro Valley, AZ 85755

BLM  
Date  
Stamp

RECEIVED  
BLM AZ STATE OFFICE  
2017 MAR 17 P 1:56  
PHOENIX, ARIZONA

The general course of this claim is North to South and it is situated in Cochise County, Arizona. This claim is 1500 feet in length and 600 feet in width constituting 300 feet on each side of the centerline. This claim runs from the location monument on which this location notice is posted approximately 20 feet due South to the South end line and 1480 feet due North to the North end line. This claim is marked by six monuments, one at each corner and one at the center of each end line of the claim.

The location monument on which this notice is posted is situated within Section 15, Township 19S, Range 25E, Gila and Salt River Base and Meridian, Arizona, and this claim encompasses portions of the following Quarter Section(s), Section(s), Township(s) and Range(s):

NE 15, T19S, R25E

SE 15, T19S, R25E

NW 15, T19S, R25E

SW 15, T19S, R25E

Gila and Salt River Base and Meridian, Arizona.

The locality of this claim with reference to some natural object or permanent monument and additional information (if any) concerning its locality are as follows: The northeast corner of the claim with reference to a permanent monument is:

2832 feet North and 3195 feet East from the surveyed northeast corner of Section 21, Township 19 South, Range 25 East.

DATED AND POSTED on the ground this 2/22/2017

AGENT (s) \_\_\_\_\_

(David Morris)

Form MCF100  
Revised July, 2000

AMC442656



When recorded, return to.

Anglo American Exploration – USA  
12480 North Rancho Vistoso Blvd., Suite 130  
Oro Valley, Arizona 85755

### LOCATION NOTICE FOR LODE MINING CLAIM

NOTICE IS HEREBY GIVEN that the GLS0319 lode mining claim has been located by **Anglo American Exploration - USA** whose current mailing address is:  
12480 North Rancho Vistoso Blvd., Suite 130, Oro Valley, AZ 85755

BLM  
Date  
Stamp

RECEIVED  
BLM AZ STATE OFFICE  
2017 MAR 17 P 1:56  
PHOENIX, ARIZONA

The general course of this claim is East to West and it is situated in Cochise County, Arizona. This claim is 1500 feet in length and 600 feet in width constituting 300 feet on each side of the centerline. This claim runs from the location monument on which this location notice is posted approximately 220 feet due West to the West end line and 40 feet due North to the North end line. This claim is marked by six monuments, one at each corner and one at the center of each end line of the claim.

The location monument on which this notice is posted is situated within Section 25, Township 19S, Range 24E, Gila and Salt River Base and Meridian, Arizona, and this claim encompasses portions of the following Quarter Section(s), Section(s), Township(s) and Range(s):

NE 25, T19S, R24E

SE 25, T19S, R24E

NW 25, T19S, R24E

SW 25, T19S, R24E


Gila and Salt River Base and Meridian, Arizona.

The locality of this claim with reference to some natural object or permanent monument and additional information (if any) concerning its locality are as follows: The northeast corner of the claim with reference to a permanent monument is:

7734 feet South and 2560 feet West from the surveyed northeast corner of Section 24, Township 19 South, Range 24 East.

DATED AND POSTED on the ground this 3/4/2017

AGENT (s)

  
(David Morris)

Form MCF100  
Revised July, 2000

AMC442657

When recorded, return to:

Anglo American Exploration – USA  
12480 North Rancho Vistoso Blvd., Suite 130  
Oro Valley, Arizona 85755

### LOCATION NOTICE FOR LODE MINING CLAIM

NOTICE IS HEREBY GIVEN that the GLS0320 lode mining claim has been located by **Anglo American Exploration - USA** whose current mailing address is:  
12480 North Rancho Vistoso Blvd., Suite 130, Oro Valley, AZ 85755

BLM  
Date  
Stamp

RECEIVED  
BLM AZ STATE OFFICE  
2017 MAR 17 P 1:56  
PHOENIX, ARIZONA

The general course of this claim is East to West and it is situated in Cochise County, Arizona. This claim is 1500 feet in length and 600 feet in width constituting 300 feet on each side of the centerline. This claim runs from the location monument on which this location notice is posted approximately 220 feet due West to the West end line and 1280 feet due East to the East end line. This claim is marked by six monuments, one at each corner and one at the center of each end line of the claim.

The location monument on which this notice is posted is situated within Section 25, Township 19S, Range 24E, Gila and Salt River Base and Meridian, Arizona, and this claim encompasses portions of the following Quarter Section(s), Section(s), Township(s) and Range(s):

NE 25, T19S, R24E

SE

NW 25, T19S, R24E

SW


Gila and Salt River Base and Meridian, Arizona.

The locality of this claim with reference to some natural object or permanent monument and additional information (if any) concerning its locality are as follows: The northeast corner of the claim with reference to a permanent monument is:

7134 feet South and 2560 feet West from the surveyed northeast corner of Section 24, Township 19 South, Range 24 East.

DATED AND POSTED on the ground this 3/4/2017

AGENT (s)

  
(David Morris)

Form MCF100  
Revised July, 2000

AMC442658

When recorded, return ...

Anglo American Exploration – USA  
12480 North Rancho Vistoso Blvd., Suite 130  
Oro Valley, Arizona 85755

### LOCATION NOTICE FOR LODE MINING CLAIM

NOTICE IS HEREBY GIVEN that the GLS0321 lode mining claim has been located by **Anglo American Exploration - USA** whose current mailing address is:  
12480 North Rancho Vistoso Blvd., Suite 130, Oro Valley, AZ 85755

BLM  
Date  
Stamp

PHOENIX, ARIZONA

2017 MAR 17 P 1:56

RECEIVED  
BLM AZ STATE OFFICE

The general course of this claim is East to West and it is situated in Cochise County, Arizona. This claim is 1500 feet in length and 600 feet in width constituting 300 feet on each side of the centerline. This claim runs from the location monument on which this location notice is posted approximately 220 feet due West to the West end line and 1280 feet due East to the East end line. This claim is marked by six monuments, one at each corner and one at the center of each end line of the claim.

The location monument on which this notice is posted is situated within Section 25, Township 19S, Range 24E, Gila and Salt River Base and Meridian, Arizona, and this claim encompasses portions of the following Quarter Section(s), Section(s), Township(s) and Range(s):

NE 25, T19S, R24E

SE

NW 25, T19S, R24E

SW


Gila and Salt River Base and Meridian, Arizona.

The locality of this claim with reference to some natural object or permanent monument and additional information (if any) concerning its locality are as follows: The northeast corner of the claim with reference to a permanent monument is:

6534 feet South and 2560 feet West from the surveyed northeast corner of Section 24, Township 19 South, Range 24 East.

DATED AND POSTED on the ground this 3/4/2017

AGENT (s)

  
(David Morris)

Form MCF100  
Revised July, 2000

AMC442659

When recorded, return to:

Anglo American Exploration - USA  
12480 North Rancho Vistoso Blvd., Suite 130  
Oro Valley, Arizona 85755

### LOCATION NOTICE FOR LODE MINING CLAIM

NOTICE IS HEREBY GIVEN that the GLS0322 lode mining claim has been located by **Anglo American Exploration - USA** whose current mailing address is:  
12480 North Rancho Vistoso Blvd., Suite 130, Oro Valley, AZ 85755

BLM  
Date  
Stamp

RECEIVED  
BLM AZ STATE OFFICE  
2017 MAR 17 P 1:56  
PHOENIX, ARIZONA

The general course of this claim is East to West and it is situated in Cochise County, Arizona. This claim is 1500 feet in length and 600 feet in width constituting 300 feet on each side of the centerline. This claim runs from the location monument on which this location notice is posted approximately 220 feet due West to the West end line and 1280 feet due East to the East end line. This claim is marked by six monuments, one at each corner and one at the center of each end line of the claim.

The location monument on which this notice is posted is situated within Section 25, Township 19S, Range 24E, Gila and Salt River Base and Meridian, Arizona, and this claim encompasses portions of the following Quarter Section(s), Section(s), Township(s) and Range(s):

NE 25, T19S, R24E

SE

NW 25, T19S, R24E

SW


Gila and Salt River Base and Meridian, Arizona.

The locality of this claim with reference to some natural object or permanent monument and additional information (if any) concerning its locality are as follows: The northeast corner of the claim with reference to a permanent monument is:

5934 feet South and 2560 feet West from the surveyed northeast corner of Section 24, Township 19 South, Range 24 East.

DATED AND POSTED on the ground this 3/4/2017

AGENT (s)

  
(David Morris)

Form MCF100  
Revised July, 2000

AMC442660

When recorded, return ...

Anglo American Exploration – USA  
12480 North Rancho Vistoso Blvd., Suite 130  
Oro Valley, Arizona 85755

### LOCATION NOTICE FOR LODE MINING CLAIM

NOTICE IS HEREBY GIVEN that the GLS0324 lode mining claim has been located by **Anglo American Exploration - USA** whose current mailing address is:  
12480 North Rancho Vistoso Blvd., Suite 130, Oro Valley, AZ 85755

BLM  
Date  
Stamp

RECEIVED  
BLM AZ STATE OFFICE  
2017 MAR 17 P 1:56  
PHOENIX, ARIZONA

The general course of this claim is East to West and it is situated in Cochise County, Arizona. This claim is 1500 feet in length and 600 feet in width constituting 300 feet on each side of the centerline. This claim runs from the location monument on which this location notice is posted approximately 220 feet due West to the West end line and 1280 feet due East to the East end line. This claim is marked by six monuments, one at each corner and one at the center of each end line of the claim.

The location monument on which this notice is posted is situated within Section 25, Township 19S, Range 24E, Gila and Salt River Base and Meridian, Arizona, and this claim encompasses portions of the following Quarter Section(s), Section(s), Township(s) and Range(s):

NE 25, T19S, R24E

SE

NW 25, T19S, R24E

SW


Gila and Salt River Base and Meridian, Arizona.

The locality of this claim with reference to some natural object or permanent monument and additional information (if any) concerning its locality are as follows: The northeast corner of the claim with reference to a permanent monument is:

5334 feet South and 2560 feet West from the surveyed northeast corner of Section 24, Township 19 South, Range 24 East.

DATED AND POSTED on the ground this 3/4/2017

AGENT (s) \_\_\_\_\_

  
(David Morris)

Form MCF100  
Revised July, 2000

AMC442661

When recorded, return to.

Anglo American Exploration – USA  
12480 North Rancho Vistoso Blvd., Suite 130  
Oro Valley, Arizona 85755

### LOCATION NOTICE FOR LODE MINING CLAIM

NOTICE IS HEREBY GIVEN that the GLS0325 lode mining claim has been located by **Anglo American Exploration - USA** whose current mailing address is:  
12480 North Rancho Vistoso Blvd., Suite 130, Oro Valley, AZ 85755

BLM  
Date  
Stamp

RECEIVED  
BLM AZ STATE OFFICE  
2017 MAR 17 P 1:56  
PHOENIX, ARIZONA

The general course of this claim is East to West and it is situated in Cochise County, Arizona. This claim is 1500 feet in length and 600 feet in width constituting 300 feet on each side of the centerline. This claim runs from the location monument on which this location notice is posted approximately 225 feet due East to the East end line and 1275 feet due West to the West end line. This claim is marked by six monuments, one at each corner and one at the center of each end line of the claim.

The location monument on which this notice is posted is situated within Section 24, Township 19S, Range 24E, Gila and Salt River Base and Meridian, Arizona, and this claim encompasses portions of the following Quarter Section(s), Section(s), Township(s) and Range(s):

NE 26, T19S, R24E

SE 23, T19S, R24E

NW 25, T19S, R24E

SW 24, T19S, R24E


Gila and Salt River Base and Meridian, Arizona.

The locality of this claim with reference to some natural object or permanent monument and additional information (if any) concerning its locality are as follows: The northeast corner of the claim with reference to a permanent monument is:

4734 feet South and 3853 feet West from the surveyed northeast corner of Section 24, Township 19 South, Range 24 East.

DATED AND POSTED on the ground this 3/4/2017

AGENT (s)

  
(David Morris)

Form MCF100  
Revised July, 2000

AMC442662



When recorded, return to:

Anglo American Exploration - USA  
12480 North Rancho Vistoso Blvd., Suite 130  
Oro Valley, Arizona 85755

## LOCATION NOTICE FOR LODE MINING CLAIM

NOTICE IS HEREBY GIVEN that the GLS0326 lode mining claim has been located by **Anglo American Exploration - USA** whose current mailing address is:  
12480 North Rancho Vistoso Blvd., Suite 130, Oro Valley, AZ 85755

BLM  
Date  
Stamp

RECEIVED  
BLM AZ STATE OFFICE  
2017 MAR 17 P 1:56  
PHOENIX, ARIZONA

The general course of this claim is East to West and it is situated in Cochise County, Arizona. This claim is 1500 feet in length and 600 feet in width constituting 300 feet on each side of the centerline. This claim runs from the location monument on which this location notice is posted approximately 250 feet due West to the West end line and 1250 feet due East to the East end line. This claim is marked by six monuments, one at each corner and one at the center of each end line of the claim.

The location monument on which this notice is posted is situated within Section 24, Township 19S, Range 24E, Gila and Salt River Base and Meridian, Arizona, and this claim encompasses portions of the following Quarter Section(s), Section(s), Township(s) and Range(s):

NE 25, T19S, R24E

SE 24, T19S, R24E

NW 25, T19S, R24E

SW 24, T19S, R24E

Gila and Salt River Base and Meridian, Arizona.

The locality of this claim with reference to some natural object or permanent monument and additional information (if any) concerning its locality are as follows: The northeast corner of the claim with reference to a permanent monument is:

4734 feet South and 2560 feet West from the surveyed northeast corner of Section 24, Township 19 South, Range 24 East.

DATED AND POSTED on the ground this 3/4/2017

AGENT (s) \_\_\_\_\_

*David Morris*  
(David Morris)

Form MCF100  
Revised July, 2000

AMC442663

When recorded, return .

Anglo American Exploration – USA  
12480 North Rancho Vistoso Blvd., Suite 130  
Oro Valley, Arizona 85755

### LOCATION NOTICE FOR LODE MINING CLAIM

NOTICE IS HEREBY GIVEN that the GLS0327 lode mining claim has been located by **Anglo American Exploration - USA** whose current mailing address is:  
12480 North Rancho Vistoso Blvd., Suite 130, Oro Valley, AZ 85755

BLM  
Date  
Stamp

RECEIVED  
BLM AZ STATE OFFICE  
2017 MAR 17 P 1:51  
PHOENIX, ARIZONA

The general course of this claim is East to West and it is situated in Cochise County, Arizona. This claim is 1500 feet in length and 600 feet in width constituting 300 feet on each side of the centerline. This claim runs from the location monument on which this location notice is posted approximately 225 feet due East to the East end line and 1275 feet due West to the West end line. This claim is marked by six monuments, one at each corner and one at the center of each end line of the claim.

The location monument on which this notice is posted is situated within Section 24, Township 19S, Range 24E, Gila and Salt River Base and Meridian, Arizona, and this claim encompasses portions of the following Quarter Section(s), Section(s), Township(s) and Range(s):

NE

SE 23, T19S, R24E

NW

SW 24, T19S, R24E

Gila and Salt River Base and Meridian, Arizona.

The locality of this claim with reference to some natural object or permanent monument and additional information (if any) concerning its locality are as follows: The northeast corner of the claim with reference to a permanent monument is:

4134 feet South and 3853 feet West from the surveyed northeast corner of Section 24, Township 19 South, Range 24 East.

DATED AND POSTED on the ground this 3/4/2017

AGENT (s) \_\_\_\_\_

(David Morris)

Form MCF100  
Revised July, 2000


AMC442664

When recorded, return . . .

Anglo American Exploration – USA  
12480 North Rancho Vistoso Blvd., Suite 130  
Oro Valley, Arizona 85755

### LOCATION NOTICE FOR LODE MINING CLAIM

NOTICE IS HEREBY GIVEN that the GLS0328 lode mining claim has been located by **Anglo American Exploration - USA** whose current mailing address is:  
12480 North Rancho Vistoso Blvd., Suite 130, Oro Valley, AZ 85755



The general course of this claim is East to West and it is situated in Cochise County, Arizona. This claim is 1500 feet in length and 600 feet in width constituting 300 feet on each side of the centerline. This claim runs from the location monument on which this location notice is posted approximately 250 feet due West to the West end line and 1250 feet due East to the East end line. This claim is marked by six monuments, one at each corner and one at the center of each end line of the claim.

The location monument on which this notice is posted is situated within Section 24, Township 19S, Range 24E, Gila and Salt River Base and Meridian, Arizona, and this claim encompasses portions of the following Quarter Section(s), Section(s), Township(s) and Range(s):

NE

SE 24, T19S, R24E

NW

SW 24, T19S, R24E


Gila and Salt River Base and Meridian, Arizona.

The locality of this claim with reference to some natural object or permanent monument and additional information (if any) concerning its locality are as follows: The northeast corner of the claim with reference to a permanent monument is:

4134 feet South and 2560 feet West from the surveyed northeast corner of Section 24, Township 19 South, Range 24 East.

DATED AND POSTED on the ground this 3/4/2017

AGENT (s)

  
(David Morris)

Form MCF100  
Revised July, 2000

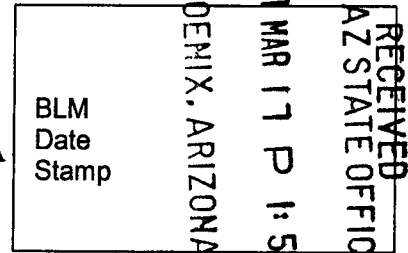
AMC442665

When recorded, return to:

Anglo American Exploration - USA  
12480 North Rancho Vistoso Blvd., Suite 130  
Oro Valley, Arizona 85755

### LOCATION NOTICE FOR LODE MINING CLAIM

NOTICE IS HEREBY GIVEN that the GLS0329 lode mining claim has been located by **Anglo American Exploration - USA** whose current mailing address is:  
12480 North Rancho Vistoso Blvd., Suite 130, Oro Valley, AZ 85755



The general course of this claim is East to West and it is situated in Cochise County, Arizona. This claim is 1500 feet in length and 600 feet in width constituting 300 feet on each side of the centerline. This claim runs from the location monument on which this location notice is posted approximately 140 feet due West to the West end line and 1360 feet due East to the East end line. This claim is marked by six monuments, one at each corner and one at the center of each end line of the claim.

The location monument on which this notice is posted is situated within Section 24, Township 19S, Range 24E, Gila and Salt River Base and Meridian, Arizona, and this claim encompasses portions of the following Quarter Section(s), Section(s), Township(s) and Range(s):

NE

SE 23, T19S, R24E

NW

SW 24, T19S, R24E

Gila and Salt River Base and Meridian, Arizona.

The locality of this claim with reference to some natural object or permanent monument and additional information (if any) concerning its locality are as follows: The northeast corner of the claim with reference to a permanent monument is:

3534 feet South and 3853 feet West from the surveyed northeast corner of Section 24, Township 19 South, Range 24 East.

DATED AND POSTED on the ground this 3/4/2017

AGENT (s)

(David Morris)

Form MCF100  
Revised July, 2000

AMC442666

When recorded, return to:

Anglo American Exploration – USA  
12480 North Rancho Vistoso Blvd., Suite 130  
Oro Valley, Arizona 85755

### LOCATION NOTICE FOR LOSE MINING CLAIM

NOTICE IS HEREBY GIVEN that the GLS0330 lode  
mining claim has been located by **Anglo American Exploration - USA**  
whose current mailing address is:  
12480 North Rancho Vistoso Blvd., Suite 130, Oro Valley, AZ 85755

BLM  
Date  
Stamp

RECEIVED  
BLM AZ STATE OFFICE  
2017 MAR 17 P 1:57  
PHOENIX, ARIZONA

The general course of this claim is East to West and it is situated in Cochise County, Arizona. This claim is 1500 feet in length and 600 feet in width constituting 300 feet on each side of the centerline. This claim runs from the location monument on which this location notice is posted approximately 250 feet due West to the West end line and 1250 feet due East to the East end line. This claim is marked by six monuments, one at each corner and one at the center of each end line of the claim.

The location monument on which this notice is posted is situated within Section 24, Township 19S, Range 24E, Gila and Salt River Base and Meridian, Arizona, and this claim encompasses portions of the following Quarter Section(s), Section(s), Township(s) and Range(s):

NE

SE 24, T19S, R24E

NW

SW 24, T19S, R24E


Gila and Salt River Base and Meridian, Arizona.

The locality of this claim with reference to some natural object or permanent monument and additional information (if any) concerning its locality are as follows: The northeast corner of the claim with reference to a permanent monument is:

3534 feet South and 2560 feet West from the surveyed northeast corner of Section 24, Township 19 South, Range 24 East.

DATED AND POSTED on the ground this 3/8/2017

AGENT (s)

  
(David Morris)

Form MCF100  
Revised July, 2000

AMC442667

When recorded, return to:

Anglo American Exploration – USA  
12480 North Rancho Vistoso Blvd., Suite 130  
Oro Valley, Arizona 85755

### LOCATION NOTICE FOR LOSE MINING CLAIM

NOTICE IS HEREBY GIVEN that the GLS0331 lode  
mining claim has been located by **Anglo American Exploration - USA**  
whose current mailing address is:

12480 North Rancho Vistoso Blvd., Suite 130, Oro Valley, AZ 85755

BLM  
Date  
Stamp

RECEIVED  
BLM AZ STATE OFFICE  
2017 MAR 17 P 11:53  
PHOENIX, ARIZONA

The general course of this claim is East to West and it is situated in Cochise County  
Arizona. This claim is 1500 feet in length and 600 feet in width constituting  
300 feet on each side of the centerline. This claim runs from the location monument on  
which this location notice is posted approximately 140 feet due West to the  
West end line and 1360 feet due East to the East end line. This  
claim is marked by six monuments, one at each corner and one at the center of each end line of the claim.

The location monument on which this notice is posted is situated within Section 24, Township  
19S, Range 24E, Gila and Salt River Base and Meridian, Arizona, and this claim encompasses  
portions of the following Quarter Section(s), Section(s), Township(s) and Range(s):

NE

SE 23, T19S, R24E

NW

SW 24, T19S, R24E


Gila and Salt River Base and Meridian, Arizona.

The locality of this claim with reference to some natural object or permanent monument and additional  
information (if any) concerning its locality are as follows: The northeast corner of the claim with  
reference to a permanent monument is:

2934 feet South and 3853 feet West from the surveyed northeast  
corner of Section 24, Township 19 South, Range 24 East.

DATED AND POSTED on the ground this 3/4/2017

AGENT (s)

  
(David Morris)

Form MCF100  
Revised July, 2000

AMC442668



When recorded, return to:

Anglo American Exploration – USA  
12480 North Rancho Vistoso Blvd., Suite 130  
Oro Valley, Arizona 85755

### LOCATION NOTICE FOR LODE MINING CLAIM

NOTICE IS HEREBY GIVEN that the GLS0332 lode mining claim has been located by **Anglo American Exploration - USA** whose current mailing address is:  
12480 North Rancho Vistoso Blvd., Suite 130, Oro Valley, AZ 85755

BLM  
Date  
Stamp

PHOENIX, ARIZONA

2017 MAR 17 P 1:57

RECEIVED  
BLM AZ STATE OFFICE

The general course of this claim is East to West and it is situated in Cochise County, Arizona. This claim is 1500 feet in length and 600 feet in width constituting 300 feet on each side of the centerline. This claim runs from the location monument on which this location notice is posted approximately 250 feet due West to the West end line and 1250 feet due East to the East end line. This claim is marked by six monuments, one at each corner and one at the center of each end line of the claim.

The location monument on which this notice is posted is situated within Section 24, Township 19S, Range 24E, Gila and Salt River Base and Meridian, Arizona, and this claim encompasses portions of the following Quarter Section(s), Section(s), Township(s) and Range(s):

NE

SE 24, T19S, R24E

NW

SW 24, T19S, R24E


Gila and Salt River Base and Meridian, Arizona.

The locality of this claim with reference to some natural object or permanent monument and additional information (if any) concerning its locality are as follows: The northeast corner of the claim with reference to a permanent monument is:

2934 feet South and 2560 feet West from the surveyed northeast corner of Section 24, Township 19 South, Range 24 East.

DATED AND POSTED on the ground this 3/8/2017

AGENT (s)

  
(David Morris)

Form MCF100  
Revised July, 2000

AMC442669

When recorded, return ...

Anglo American Exploration – USA  
12480 North Rancho Vistoso Blvd., Suite 130  
Oro Valley, Arizona 85755

## LOCATION NOTICE FOR LODE MINING CLAIM

NOTICE IS HEREBY GIVEN that the GLS0333 lode mining claim has been located by **Anglo American Exploration - USA** whose current mailing address is:  
12480 North Rancho Vistoso Blvd., Suite 130, Oro Valley, AZ 85755

BLM  
Date  
Stamp

RECEIVED  
BLM AZ STATE OFFICE  
2017 MAR 17 P 1:57  
PHOENIX, ARIZONA

The general course of this claim is East to West and it is situated in Cochise County, Arizona. This claim is 1500 feet in length and 600 feet in width constituting 300 feet on each side of the centerline. This claim runs from the location monument on which this location notice is posted approximately 140 feet due West to the West end line and 1360 feet due East to the East end line. This claim is marked by six monuments, one at each corner and one at the center of each end line of the claim.

The location monument on which this notice is posted is situated within Section 24, Township 19S, Range 24E, Gila and Salt River Base and Meridian, Arizona, and this claim encompasses portions of the following Quarter Section(s), Section(s), Township(s) and Range(s):

NE 23, T19S, R24E

SE 23, T19S, R24E

NW 24, T19S, R24E

SW 24, T19S, R24E


Gila and Salt River Base and Meridian, Arizona.

The locality of this claim with reference to some natural object or permanent monument and additional information (if any) concerning its locality are as follows: The northeast corner of the claim with reference to a permanent monument is:

2334 feet South and 3853 feet West from the surveyed northeast corner of Section 24, Township 19 South, Range 24 East.

DATED AND POSTED on the ground this 3/4/2017

AGENT (s)

  
(David Morris)

Form MCF100  
Revised July, 2000

AMC442670

When recorded, return to:

Anglo American Exploration – USA  
12480 North Rancho Vistoso Blvd., Suite 130  
Oro Valley, Arizona 85755

## LOCATION NOTICE FOR LODE MINING CLAIM

NOTICE IS HEREBY GIVEN that the GLS0334 lode mining claim has been located by **Anglo American Exploration - USA** whose current mailing address is:  
12480 North Rancho Vistoso Blvd., Suite 130, Oro Valley, AZ 85755

BLM  
Date  
Stamp

RECEIVED  
BLM AZ STATE OFFICE  
2017 MAR 17 P 1:57  
PHOENIX, ARIZONA

The general course of this claim is East to West and it is situated in Cochise County, Arizona. This claim is 1500 feet in length and 600 feet in width constituting 300 feet on each side of the centerline. This claim runs from the location monument on which this location notice is posted approximately 250 feet due West to the West end line and 1250 feet due East to the East end line. This claim is marked by six monuments, one at each corner and one at the center of each end line of the claim.

The location monument on which this notice is posted is situated within Section 24, Township 19S, Range 24E, Gila and Salt River Base and Meridian, Arizona, and this claim encompasses portions of the following Quarter Section(s), Section(s), Township(s) and Range(s):

NE 24, T19S, R24E

SE 24, T19S, R24E

NW 24, T19S, R24E

SW 24, T19S, R24E


Gila and Salt River Base and Meridian, Arizona.

The locality of this claim with reference to some natural object or permanent monument and additional information (if any) concerning its locality are as follows: The northeast corner of the claim with reference to a permanent monument is:

2334 feet South and 2560 feet West from the surveyed northeast corner of Section 24, Township 19 South, Range 24 East.

DATED AND POSTED on the ground this 3/8/2017

AGENT (s)

  
(David Morris)

Form MCF100  
Revised July, 2000

AMC4426711

When recorded, return to:

Anglo American Exploration – USA  
12480 North Rancho Vistoso Blvd., Suite 130  
Oro Valley, Arizona 85755

### LOCATION NOTICE FOR LOBE MINING CLAIM

NOTICE IS HEREBY GIVEN that the GLS0335 lode mining claim has been located by **Anglo American Exploration - USA** whose current mailing address is:  
12480 North Rancho Vistoso Blvd., Suite 130, Oro Valley, AZ 85755

BLM  
Date  
Stamp

RECEIVED  
BLM AZ STATE OFFICE  
2017 MAR 17 P 1:57  
PHOENIX, ARIZONA

The general course of this claim is East to West and it is situated in Cochise County, Arizona. This claim is 1500 feet in length and 600 feet in width constituting 300 feet on each side of the centerline. This claim runs from the location monument on which this location notice is posted approximately 140 feet due West to the West end line and 1360 feet due East to the East end line. This claim is marked by six monuments, one at each corner and one at the center of each end line of the claim.

The location monument on which this notice is posted is situated within Section 24, Township 19S, Range 24E, Gila and Salt River Base and Meridian, Arizona, and this claim encompasses portions of the following Quarter Section(s), Section(s), Township(s) and Range(s):

NE 23, T19S, R24E

SE

NW 24, T19S, R24E

SW


Gila and Salt River Base and Meridian, Arizona.

The locality of this claim with reference to some natural object or permanent monument and additional information (if any) concerning its locality are as follows: The northeast corner of the claim with reference to a permanent monument is:

1734 feet South and 3853 feet West from the surveyed northeast corner of Section 24, Township 19 South, Range 24 East.

DATED AND POSTED on the ground this 3/4/2017

AGENT (s)

  
(David Morris)

Form MCF100  
Revised July, 2000

AMC442672

When recorded, return ...

Anglo American Exploration – USA  
12480 North Rancho Vistoso Blvd., Suite 130  
Oro Valley, Arizona 85755

### LOCATION NOTICE FOR LODE MINING CLAIM

NOTICE IS HEREBY GIVEN that the GLS0336 lode mining claim has been located by **Anglo American Exploration - USA** whose current mailing address is:  
12480 North Rancho Vistoso Blvd., Suite 130, Oro Valley, AZ 85755

BLM  
Date  
Stamp

RECEIVED  
BLM AZ STATE OFFICE  
2017 MAR 17 P 1:57  
PHOENIX, ARIZONA

The general course of this claim is East to West and it is situated in Cochise County, Arizona. This claim is 1500 feet in length and 600 feet in width constituting 300 feet on each side of the centerline. This claim runs from the location monument on which this location notice is posted approximately 165 feet due West to the West end line and 1335 feet due East to the East end line. This claim is marked by six monuments, one at each corner and one at the center of each end line of the claim.

The location monument on which this notice is posted is situated within Section 24, Township 19S, Range 24E, Gila and Salt River Base and Meridian, Arizona, and this claim encompasses portions of the following Quarter Section(s), Section(s), Township(s) and Range(s):

NE 24, T19S, R24E

SE

NW 24, T19S, R24E

SW


Gila and Salt River Base and Meridian, Arizona.

The locality of this claim with reference to some natural object or permanent monument and additional information (if any) concerning its locality are as follows: The northeast corner of the claim with reference to a permanent monument is:

1734 feet South and 2560 feet West from the surveyed northeast corner of Section 24, Township 19 South, Range 24 East.

DATED AND POSTED on the ground this 3/4/2017

AGENT (s)

  
(David Morris)

Form MCF100  
Revised July, 2000

AMC442673

When recorded, return to.

Anglo American Exploration - USA  
12480 North Rancho Vistoso Blvd., Suite 130  
Oro Valley, Arizona 85755

### LOCATION NOTICE FOR LODE MINING CLAIM

NOTICE IS HEREBY GIVEN that the GLS0337 lode mining claim has been located by **Anglo American Exploration - USA** whose current mailing address is:  
12480 North Rancho Vistoso Blvd., Suite 130, Oro Valley, AZ 85755

BLM  
Date  
Stamp

RECEIVED  
BLM AZ STATE OFFICE  
2017 MAR 17 P 1:58  
PHOENIX, ARIZONA

The general course of this claim is East to West and it is situated in Cochise County, Arizona. This claim is 1500 feet in length and 600 feet in width constituting 300 feet on each side of the centerline. This claim runs from the location monument on which this location notice is posted approximately 140 feet due West to the West end line and 1360 feet due East to the East end line. This claim is marked by six monuments, one at each corner and one at the center of each end line of the claim.

The location monument on which this notice is posted is situated within Section 24, Township 19S, Range 24E, Gila and Salt River Base and Meridian, Arizona, and this claim encompasses portions of the following Quarter Section(s), Section(s), Township(s) and Range(s):

NE 23, T19S, R24E

SE

NW 24, T19S, R24E

SW

Gila and Salt River Base and Meridian, Arizona.

The locality of this claim with reference to some natural object or permanent monument and additional information (if any) concerning its locality are as follows: The northeast corner of the claim with reference to a permanent monument is:

1134 feet South and 3853 feet West from the surveyed northeast corner of Section 24, Township 19 South, Range 24 East.

DATED AND POSTED on the ground this 3/4/2017

AGENT (s) David Morris  
(David Morris)

Form MCF100  
Revised July, 2000

AMC442674




When recorded, return to:

Anglo American Exploration – USA  
12480 North Rancho Vistoso Blvd., Suite 130  
Oro Valley, Arizona 85755

### LOCATION NOTICE FOR LODE MINING CLAIM

NOTICE IS HEREBY GIVEN that the GLS0338 lode mining claim has been located by **Anglo American Exploration - USA** whose current mailing address is:  
12480 North Rancho Vistoso Blvd., Suite 130, Oro Valley, AZ 85755



The general course of this claim is East to West and it is situated in Cochise County, Arizona. This claim is 1500 feet in length and 600 feet in width constituting 300 feet on each side of the centerline. This claim runs from the location monument on which this location notice is posted approximately 165 feet due West to the West end line and 1335 feet due East to the East end line. This claim is marked by six monuments, one at each corner and one at the center of each end line of the claim.

The location monument on which this notice is posted is situated within Section 24, Township 19S, Range 24E, Gila and Salt River Base and Meridian, Arizona, and this claim encompasses portions of the following Quarter Section(s), Section(s), Township(s) and Range(s):

NE 24, T19S, R24E

SE

NW 24, T19S, R24E

SW


Gila and Salt River Base and Meridian, Arizona.

The locality of this claim with reference to some natural object or permanent monument and additional information (if any) concerning its locality are as follows: The northeast corner of the claim with reference to a permanent monument is:

1134 feet South and 2560 feet West from the surveyed northeast corner of Section 24, Township 19 South, Range 24 East.

DATED AND POSTED on the ground this 3/4/2017

AGENT (s)

  
(David Morris)

Form MCF100  
Revised July, 2000

AMC442675

When recorded, return ...

Anglo American Exploration – USA  
12480 North Rancho Vistoso Blvd., Suite 130  
Oro Valley, Arizona 85755

### LOCATION NOTICE FOR LODE MINING CLAIM

NOTICE IS HEREBY GIVEN that the GLS0339 lode mining claim has been located by **Anglo American Exploration - USA** whose current mailing address is:  
12480 North Rancho Vistoso Blvd., Suite 130, Oro Valley, AZ 85755

BLM  
Date  
Stamp

RECEIVED  
BLM AZ STATE OFFICE  
2017 MAR 17 P 1:58  
PHOENIX, ARIZONA

The general course of this claim is East to West and it is situated in Cochise County, Arizona. This claim is 1500 feet in length and 600 feet in width constituting 300 feet on each side of the centerline. This claim runs from the location monument on which this location notice is posted approximately 140 feet due West to the West end line and 1360 feet due East to the East end line. This claim is marked by six monuments, one at each corner and one at the center of each end line of the claim.

The location monument on which this notice is posted is situated within Section 24, Township 19S, Range 24E, Gila and Salt River Base and Meridian, Arizona, and this claim encompasses portions of the following Quarter Section(s), Section(s), Township(s) and Range(s):

NE 23, T19S, R24E

SE

NW 24, T19S, R24E

SW


Gila and Salt River Base and Meridian, Arizona.

The locality of this claim with reference to some natural object or permanent monument and additional information (if any) concerning its locality are as follows: The northeast corner of the claim with reference to a permanent monument is:

534 feet South and 3853 feet West from the surveyed northeast corner of Section 24, Township 19 South, Range 24 East.

DATED AND POSTED on the ground this 3/4/2017

AGENT (s) \_\_\_\_\_

  
(David Morris)

Form MCF100  
Revised July, 2000

AMC442676

When recorded, return to:

Anglo American Exploration – USA  
12480 North Rancho Vistoso Blvd., Suite 130  
Oro Valley, Arizona 85755

### LOCATION NOTICE FOR LODE MINING CLAIM

NOTICE IS HEREBY GIVEN that the GLS0340 lode mining claim has been located by **Anglo American Exploration - USA** whose current mailing address is:  
12480 North Rancho Vistoso Blvd., Suite 130, Oro Valley, AZ 85755

BLM  
Date  
Stamp

RECEIVED  
BLM AZ STATE OFFICE  
2017 MAR 17 P 1:58  
PHOENIX, ARIZONA

The general course of this claim is East to West and it is situated in Cochise County, Arizona. This claim is 1500 feet in length and 600 feet in width constituting 300 feet on each side of the centerline. This claim runs from the location monument on which this location notice is posted approximately 165 feet due West to the West end line and 1335 feet due East to the East end line. This claim is marked by six monuments, one at each corner and one at the center of each end line of the claim.

The location monument on which this notice is posted is situated within Section 24, Township 19S, Range 24E, Gila and Salt River Base and Meridian, Arizona, and this claim encompasses portions of the following Quarter Section(s), Section(s), Township(s) and Range(s):

NE 24, T19S, R24E

SE

NW 24, T19S, R24E

SW


Gila and Salt River Base and Meridian, Arizona.

The locality of this claim with reference to some natural object or permanent monument and additional information (if any) concerning its locality are as follows: The northeast corner of the claim with reference to a permanent monument is:

534 feet South and 2560 feet West from the surveyed northeast corner of Section 24, Township 19 South, Range 24 East.

DATED AND POSTED on the ground this 3/4/2017

AGENT (s)

  
(David Morris)

Form MCF100  
Revised July, 2000


AMC442677

When recorded, return . . .

Anglo American Exploration – USA  
12480 North Rancho Vistoso Blvd., Suite 130  
Oro Valley, Arizona 85755

## LOCATION NOTICE FOR LODE MINING CLAIM

NOTICE IS HEREBY GIVEN that the GLS0341 lode mining claim has been located by **Anglo American Exploration - USA** whose current mailing address is:  
12480 North Rancho Vistoso Blvd., Suite 130, Oro Valley, AZ 85755



The general course of this claim is East to West and it is situated in Cochise County, Arizona. This claim is 1500 feet in length and 600 feet in width constituting 300 feet on each side of the centerline. This claim runs from the location monument on which this location notice is posted approximately 140 feet due West to the West end line and 1360 feet due East to the East end line. This claim is marked by six monuments, one at each corner and one at the center of each end line of the claim.

The location monument on which this notice is posted is situated within Section 24, Township 19S, Range 24E, Gila and Salt River Base and Meridian, Arizona, and this claim encompasses portions of the following Quarter Section(s), Section(s), Township(s) and Range(s):

NE 23, T19S, R24E

SE 14, T19S, R24E

NW 24, T19S, R24E

SW 13, T19S, R24E


Gila and Salt River Base and Meridian, Arizona.

The locality of this claim with reference to some natural object or permanent monument and additional information (if any) concerning its locality are as follows: The northeast corner of the claim with reference to a permanent monument is:

66 feet North and 3853 feet West from the surveyed northeast corner of Section 24, Township 19 South, Range 24 East.

DATED AND POSTED on the ground this 3/4/2017

AGENT (s) \_\_\_\_\_

  
(David Morris)

Form MCF100  
Revised July, 2000

AMC442678

When recorded, return ...

Anglo American Exploration – USA  
12480 North Rancho Vistoso Blvd., Suite 130  
Oro Valley, Arizona 85755

## LOCATION NOTICE FOR LODE MINING CLAIM

NOTICE IS HEREBY GIVEN that the GLS0342 lode mining claim has been located by **Anglo American Exploration - USA** whose current mailing address is:  
12480 North Rancho Vistoso Blvd., Suite 130, Oro Valley, AZ 85755

BLM  
Date  
Stamp

RECEIVED  
BLM AZ STATE OFFICE  
2017 MAR 17 P 1:58  
PHOENIX, ARIZONA

The general course of this claim is East to West and it is situated in Cochise County, Arizona. This claim is 1500 feet in length and 600 feet in width constituting 300 feet on each side of the centerline. This claim runs from the location monument on which this location notice is posted approximately 165 feet due West to the West end line and 1335 feet due East to the East end line. This claim is marked by six monuments, one at each corner and one at the center of each end line of the claim.

The location monument on which this notice is posted is situated within Section 24, Township 19S, Range 24E, Gila and Salt River Base and Meridian, Arizona, and this claim encompasses portions of the following Quarter Section(s), Section(s), Township(s) and Range(s):

NE 24, T19S, R24E

SE 13, T19S, R24E

NW 24, T19S, R24E

SW 13, T19S, R24E


Gila and Salt River Base and Meridian, Arizona.

The locality of this claim with reference to some natural object or permanent monument and additional information (if any) concerning its locality are as follows: The northeast corner of the claim with reference to a permanent monument is:

66 feet North and 2560 feet West from the surveyed northeast corner of Section 24, Township 19 South, Range 24 East.

DATED AND POSTED on the ground this 3/4/2017

AGENT (s) \_\_\_\_\_

  
(David Morris)

Form MCF100  
Revised July, 2000

AMC442679

When recorded, return to.

Anglo American Exploration – USA  
12480 North Rancho Vistoso Blvd., Suite 130  
Oro Valley, Arizona 85755

### LOCATION NOTICE FOR LODE MINING CLAIM

NOTICE IS HEREBY GIVEN that the GLS0343 lode mining claim has been located by **Anglo American Exploration - USA** whose current mailing address is:  
12480 North Rancho Vistoso Blvd., Suite 130, Oro Valley, AZ 85755

BLM  
Date  
Stamp

RECEIVED  
BLM AZ STATE OFFICE  
2017 MAR 17 P 1:58  
PHOENIX, ARIZONA

The general course of this claim is East to West and it is situated in Cochise County, Arizona. This claim is 1500 feet in length and 600 feet in width constituting 300 feet on each side of the centerline. This claim runs from the location monument on which this location notice is posted approximately 200 feet due East to the East end line and 1300 feet due West to the West end line. This claim is marked by six monuments, one at each corner and one at the center of each end line of the claim.

The location monument on which this notice is posted is situated within Section 19, Township 19S, Range 25E, Gila and Salt River Base and Meridian, Arizona, and this claim encompasses portions of the following Quarter Section(s), Section(s), Township(s) and Range(s):

NE

SE 19, T19S, R25E

NW

SW 20, T19S, R25E


Gila and Salt River Base and Meridian, Arizona.

The locality of this claim with reference to some natural object or permanent monument and additional information (if any) concerning its locality are as follows: The northeast corner of the claim with reference to a permanent monument is:

3650 feet South and 5336 feet East from the surveyed northeast corner of Section 24, Township 19 South, Range 24 East.

DATED AND POSTED on the ground this 2/28/2017

AGENT (s)

  
(David Morris)

Form MCF100  
Revised July, 2000

AMC442680



When recorded, return to.

Anglo American Exploration – USA  
12480 North Rancho Vistoso Blvd., Suite 130  
Oro Valley, Arizona 85755

### LOCATION NOTICE FOR LODE MINING CLAIM

NOTICE IS HEREBY GIVEN that the GLS0344 lode mining claim has been located by **Anglo American Exploration - USA** whose current mailing address is:  
12480 North Rancho Vistoso Blvd., Suite 130, Oro Valley, AZ 85755

BLM  
Date  
Stamp

RECEIVED  
BLM AZ STATE OFFICE  
2017 MAR 17 P 1:58  
PHOENIX, ARIZONA

The general course of this claim is East to West and it is situated in Cochise County, Arizona. This claim is 1500 feet in length and 600 feet in width constituting 300 feet on each side of the centerline. This claim runs from the location monument on which this location notice is posted approximately 200 feet due East to the East end line and 1300 feet due West to the West end line. This claim is marked by six monuments, one at each corner and one at the center of each end line of the claim.

The location monument on which this notice is posted is situated within Section 19, Township 19S, Range 25E, Gila and Salt River Base and Meridian, Arizona, and this claim encompasses portions of the following Quarter Section(s), Section(s), Township(s) and Range(s):

NE

SE 19, T19S, R25E

NW

SW 20, T19S, R25E


Gila and Salt River Base and Meridian, Arizona.

The locality of this claim with reference to some natural object or permanent monument and additional information (if any) concerning its locality are as follows: The northeast corner of the claim with reference to a permanent monument is:

3050 feet South and 5336 feet East from the surveyed northeast corner of Section 24, Township 19 South, Range 24 East.

DATED AND POSTED on the ground this 2/28/2017

AGENT (s)

  
(David Morris)

Form MCF100  
Revised July, 2000

AMC442681

When recorded, return to.

Anglo American Exploration – USA  
12480 North Rancho Vistoso Blvd., Suite 130  
Oro Valley, Arizona 85755

### LOCATION NOTICE FOR LODE MINING CLAIM

NOTICE IS HEREBY GIVEN that the GLS0345 lode mining claim has been located by **Anglo American Exploration - USA** whose current mailing address is:  
12480 North Rancho Vistoso Blvd., Suite 130, Oro Valley, AZ 85755

BLM  
Date  
Stamp

RECEIVED  
BLM AZ STATE OFFICE  
2017 MAR 17 P 1:59  
PHOENIX, ARIZONA

The general course of this claim is East to West and it is situated in Cochise County, Arizona. This claim is 1500 feet in length and 600 feet in width constituting 300 feet on each side of the centerline. This claim runs from the location monument on which this location notice is posted approximately 200 feet due East to the East end line and 1300 feet due West to the West end line. This claim is marked by six monuments, one at each corner and one at the center of each end line of the claim.

The location monument on which this notice is posted is situated within Section 19, Township 19S, Range 25E, Gila and Salt River Base and Meridian, Arizona, and this claim encompasses portions of the following Quarter Section(s), Section(s), Township(s) and Range(s):

NE 19, T19S, R25E

SE 19, T19S, R25E

NW 20, T19S, R25E

SW 20, T19S, R25E


Gila and Salt River Base and Meridian, Arizona.

The locality of this claim with reference to some natural object or permanent monument and additional information (if any) concerning its locality are as follows: The northeast corner of the claim with reference to a permanent monument is:

2450 feet South and 5336 feet East from the surveyed northeast corner of Section 24, Township 19 South, Range 24 East.

DATED AND POSTED on the ground this 2/28/2017

AGENT (s)

  
(David Morris)

Form MCF100  
Revised July, 2000

AMC442682

When recorded, return to:

Anglo American Exploration – USA  
12480 North Rancho Vistoso Blvd., Suite 130  
Oro Valley, Arizona 85755

### LOCATION NOTICE FOR LODE MINING CLAIM

NOTICE IS HEREBY GIVEN that the GLS0346 lode mining claim has been located by **Anglo American Exploration - USA** whose current mailing address is:  
12480 North Rancho Vistoso Blvd., Suite 130, Oro Valley, AZ 85755

BLM  
Date  
Stamp

PHOENIX, ARIZONA

2017 MAR 17 P 2:00

RECEIVED  
BLM AZ STATE OFFICE

The general course of this claim is East to West and it is situated in Cochise County, Arizona. This claim is 1500 feet in length and 600 feet in width constituting 300 feet on each side of the centerline. This claim runs from the location monument on which this location notice is posted approximately 200 feet due East to the East end line and 1300 feet due West to the West end line. This claim is marked by six monuments, one at each corner and one at the center of each end line of the claim.

The location monument on which this notice is posted is situated within Section 19, Township 19S, Range 25E, Gila and Salt River Base and Meridian, Arizona, and this claim encompasses portions of the following Quarter Section(s), Section(s), Township(s) and Range(s):

NE 19, T19S, R25E

SE

NW 20, T19S, R25E

SW

Gila and Salt River Base and Meridian, Arizona.

The locality of this claim with reference to some natural object or permanent monument and additional information (if any) concerning its locality are as follows: The northeast corner of the claim with reference to a permanent monument is:

1850 feet South and 5336 feet East from the surveyed northeast corner of Section 24, Township 19 South, Range 24 East.

DATED AND POSTED on the ground this 2/28/2017

AGENT (s) \_\_\_\_\_

(David Morris)

Form MCF100  
Revised July, 2000

AMC442683

When recorded, return to:

Anglo American Exploration – USA  
12480 North Rancho Vistoso Blvd., Suite 130  
Oro Valley, Arizona 85755

### LOCATION NOTICE FOR LODE MINING CLAIM

NOTICE IS HEREBY GIVEN that the GLS0347 lode mining claim has been located by **Anglo American Exploration - USA** whose current mailing address is:  
12480 North Rancho Vistoso Blvd., Suite 130, Oro Valley, AZ 85755

BLM  
Date  
Stamp

RECEIVED  
BLM AZ STATE OFFICE  
2017 MAR 17 P 2:00  
PHOENIX, ARIZONA

The general course of this claim is East to West and it is situated in Cochise County, Arizona. This claim is 1500 feet in length and 600 feet in width constituting 300 feet on each side of the centerline. This claim runs from the location monument on which this location notice is posted approximately 200 feet due East to the East end line and 1300 feet due West to the West end line. This claim is marked by six monuments, one at each corner and one at the center of each end line of the claim.

The location monument on which this notice is posted is situated within Section 19, Township 19S, Range 25E, Gila and Salt River Base and Meridian, Arizona, and this claim encompasses portions of the following Quarter Section(s), Section(s), Township(s) and Range(s):

NE 19, T19S, R25E

SE

NW 20, T19S, R25E

SW


Gila and Salt River Base and Meridian, Arizona.

The locality of this claim with reference to some natural object or permanent monument and additional information (if any) concerning its locality are as follows: The northeast corner of the claim with reference to a permanent monument is:

1250 feet South and 5336 feet East from the surveyed northeast corner of Section 24, Township 19 South, Range 24 East.

DATED AND POSTED on the ground this 2/28/2017

AGENT (s)

  
(David Morris)

Form MCF100  
Revised July, 2000


AMC442684

When recorded, return to:

Anglo American Exploration – USA  
12480 North Rancho Vistoso Blvd., Suite 130  
Oro Valley, Arizona 85755

### LOCATION NOTICE FOR LODE MINING CLAIM

NOTICE IS HEREBY GIVEN that the GLS0348 lode mining claim has been located by **Anglo American Exploration - USA** whose current mailing address is:  
12480 North Rancho Vistoso Blvd., Suite 130, Oro Valley, AZ 85755



The general course of this claim is North to South and it is situated in Cochise County, Arizona. This claim is 1500 feet in length and 600 feet in width constituting 300 feet on each side of the centerline. This claim runs from the location monument on which this location notice is posted approximately 20 feet due North to the North end line and 1480 feet due South to the South end line. This claim is marked by six monuments, one at each corner and one at the center of each end line of the claim.

The location monument on which this notice is posted is situated within Section 19, Township 19S, Range 25E, Gila and Salt River Base and Meridian, Arizona, and this claim encompasses portions of the following Quarter Section(s), Section(s), Township(s) and Range(s):  
NE 19, T19S, R25E


SE  
NW  
SW

Gila and Salt River Base and Meridian, Arizona.

The locality of this claim with reference to some natural object or permanent monument and additional information (if any) concerning its locality are as follows: The northeast corner of the claim with reference to a permanent monument is:

684 feet South and 4132 feet East from the surveyed northeast corner of Section 24, Township 19 South, Range 24 East.

DATED AND POSTED on the ground this 2/28/2017

AGENT (s)   
(David Morris)

Form MCF100  
Revised July, 2000

AMC442685

When recorded, return to:

Anglo American Exploration – USA  
12480 North Rancho Vistoso Blvd., Suite 130  
Oro Valley, Arizona 85755

### LOCATION NOTICE FOR LODE MINING CLAIM

NOTICE IS HEREBY GIVEN that the GLS0349 lode mining claim has been located by **Anglo American Exploration - USA** whose current mailing address is:  
12480 North Rancho Vistoso Blvd., Suite 130, Oro Valley, AZ 85755

BLM  
Date  
Stamp

RECEIVED  
BLM AZ STATE OFFICE  
2017 MAR 17 P 2:12  
PHOENIX, ARIZONA

The general course of this claim is North to South and it is situated in Cochise County, Arizona. This claim is 1500 feet in length and 600 feet in width constituting 300 feet on each side of the centerline. This claim runs from the location monument on which this location notice is posted approximately 20 feet due North to the North end line and 1480 feet due South to the South end line. This claim is marked by six monuments, one at each corner and one at the center of each end line of the claim.

The location monument on which this notice is posted is situated within Section 19, Township 19S, Range 25E, Gila and Salt River Base and Meridian, Arizona, and this claim encompasses portions of the following Quarter Section(s), Section(s), Township(s) and Range(s):

NE 19, T19S, R25E

SE

NW

SW

Gila and Salt River Base and Meridian, Arizona.

The locality of this claim with reference to some natural object or permanent monument and additional information (if any) concerning its locality are as follows: The northeast corner of the claim with reference to a permanent monument is:

684 feet South and 3532 feet East from the surveyed northeast corner of Section 24, Township 19 South, Range 24 East.

DATED AND POSTED on the ground this 2/28/2017

AGENT (s) \_\_\_\_\_

(David Morris)

Form MCF100  
Revised July, 2000

AMC442686



When recorded, return to:

Anglo American Exploration – USA  
12480 North Rancho Vistoso Blvd., Suite 130  
Oro Valley, Arizona 85755

### LOCATION NOTICE FOR LODE MINING CLAIM

NOTICE IS HEREBY GIVEN that the GLS0350 lode mining claim has been located by **Anglo American Exploration - USA** whose current mailing address is:  
12480 North Rancho Vistoso Blvd., Suite 130, Oro Valley, AZ 85755

BLM  
Date  
Stamp

RECEIVED  
BLM AZ STATE OFFICE  
2011 MAR 17 P 2:13  
PHOENIX, ARIZONA

The general course of this claim is North to South and it is situated in Cochise County, Arizona. This claim is 1500 feet in length and 600 feet in width constituting 300 feet on each side of the centerline. This claim runs from the location monument on which this location notice is posted approximately 20 feet due North to the North end line and 1480 feet due South to the South end line. This claim is marked by six monuments, one at each corner and one at the center of each end line of the claim.

The location monument on which this notice is posted is situated within Section 19, Township 19S, Range 25E, Gila and Salt River Base and Meridian, Arizona, and this claim encompasses portions of the following Quarter Section(s), Section(s), Township(s) and Range(s):

NE 19, T19S, R25E

SE

NW 19, T19S, R25E

SW


Gila and Salt River Base and Meridian, Arizona.

The locality of this claim with reference to some natural object or permanent monument and additional information (if any) concerning its locality are as follows: The northeast corner of the claim with reference to a permanent monument is:

684 feet South and 2932 feet East from the surveyed northeast corner of Section 24, Township 19 South, Range 24 East.

DATED AND POSTED on the ground this 2/28/2017

AGENT (s)

  
(David Morris)

Form MCF100  
Revised July, 2000

AMC442687

When recorded, return to:

Anglo American Exploration – USA  
12480 North Rancho Vistoso Blvd., Suite 130  
Oro Valley, Arizona 85755

### LOCATION NOTICE FOR LODE MINING CLAIM

NOTICE IS HEREBY GIVEN that the GLS0351 lode mining claim has been located by **Anglo American Exploration - USA** whose current mailing address is:  
12480 North Rancho Vistoso Blvd., Suite 130, Oro Valley, AZ 85755

BLM  
Date  
Stamp

RECEIVED  
BLM AZ STATE OFFICE  
2017 MAR 17 P 2:14  
PHOENIX, ARIZONA

The general course of this claim is North to South and it is situated in Cochise County, Arizona. This claim is 1500 feet in length and 600 feet in width constituting 300 feet on each side of the centerline. This claim runs from the location monument on which this location notice is posted approximately 20 feet due North to the North end line and 1480 feet due South to the South end line. This claim is marked by six monuments, one at each corner and one at the center of each end line of the claim.

The location monument on which this notice is posted is situated within Section 19, Township 19S, Range 25E, Gila and Salt River Base and Meridian, Arizona, and this claim encompasses portions of the following Quarter Section(s), Section(s), Township(s) and Range(s):

NE

SE

NW 19, T19S, R25E

SW

Gila and Salt River Base and Meridian, Arizona.

The locality of this claim with reference to some natural object or permanent monument and additional information (if any) concerning its locality are as follows: The northeast corner of the claim with reference to a permanent monument is:

684 feet South and 2332 feet East from the surveyed northeast corner of Section 24, Township 19 South, Range 24 East.

DATED AND POSTED on the ground this 2/28/2017

AGENT (s) \_\_\_\_\_

(David Morris)

Form MCF100  
Revised July, 2000

AMC442688

When recorded, return to:

Anglo American Exploration – USA  
12480 North Rancho Vistoso Blvd., Suite 130  
Oro Valley, Arizona 85755

### LOCATION NOTICE FOR LODE MINING CLAIM

NOTICE IS HEREBY GIVEN that the GLS0352 lode mining claim has been located by **Anglo American Exploration - USA** whose current mailing address is:  
12480 North Rancho Vistoso Blvd., Suite 130, Oro Valley, AZ 85755

BLM  
Date  
Stamp

RECEIVED  
BLM AZ STATE OFFICE  
2017 MAR 17 P 2:15  
PHOENIX, ARIZONA

The general course of this claim is North to South and it is situated in Cochise County, Arizona. This claim is 1500 feet in length and 600 feet in width constituting 300 feet on each side of the centerline. This claim runs from the location monument on which this location notice is posted approximately 20 feet due North to the North end line and 1480 feet due South to the South end line. This claim is marked by six monuments, one at each corner and one at the center of each end line of the claim.

The location monument on which this notice is posted is situated within Section 19, Township 19S, Range 25E, Gila and Salt River Base and Meridian, Arizona, and this claim encompasses portions of the following Quarter Section(s), Section(s), Township(s) and Range(s):

NE

SE

NW 19, T19S, R25E

SW


Gila and Salt River Base and Meridian, Arizona.

The locality of this claim with reference to some natural object or permanent monument and additional information (if any) concerning its locality are as follows: The northeast corner of the claim with reference to a permanent monument is:

684 feet South and 1732 feet East from the surveyed northeast corner of Section 24, Township 19 South, Range 24 East.

DATED AND POSTED on the ground this 2/28/2017

AGENT (s)

  
(David Morris)

Form MCF100  
Revised July, 2000

AMC442689

When recorded, return to:

Anglo American Exploration – USA  
12480 North Rancho Vistoso Blvd., Suite 130  
Oro Valley, Arizona 85755

### LOCATION NOTICE FOR LODE MINING CLAIM

NOTICE IS HEREBY GIVEN that the GLS0353 lode mining claim has been located by **Anglo American Exploration - USA** whose current mailing address is:  
12480 North Rancho Vistoso Blvd., Suite 130, Oro Valley, AZ 85755

BLM  
Date  
Stamp

PHOENIX, ARIZONA

2011 MAR 17 P 2:15

RECEIVED  
BLM AZ STATE OFFICE

The general course of this claim is North to South and it is situated in Cochise County, Arizona. This claim is 1500 feet in length and 600 feet in width constituting 300 feet on each side of the centerline. This claim runs from the location monument on which this location notice is posted approximately 20 feet due North to the North end line and 1480 feet due South to the South end line. This claim is marked by six monuments, one at each corner and one at the center of each end line of the claim.

The location monument on which this notice is posted is situated within Section 18, Township 19S, Range 25E, Gila and Salt River Base and Meridian, Arizona, and this claim encompasses portions of the following Quarter Section(s), Section(s), Township(s) and Range(s):

NE 19, T19S, R25E

SE 18, T19S, R25E

NW 20, T19S, R25E

SW 17, T19S, R25E


Gila and Salt River Base and Meridian, Arizona.

The locality of this claim with reference to some natural object or permanent monument and additional information (if any) concerning its locality are as follows: The northeast corner of the claim with reference to a permanent monument is:

816 feet North and 5332 feet East from the surveyed northeast corner of Section 24, Township 19 South, Range 24 East.

DATED AND POSTED on the ground this 2/16/2017

AGENT (s)

  
(David Morris)

Form MCF100  
Revised July, 2000

AMC442690

When recorded, return to:

Anglo American Exploration – USA  
12480 North Rancho Vistoso Blvd., Suite 130  
Oro Valley, Arizona 85755

### LOCATION NOTICE FOR LODE MINING CLAIM

NOTICE IS HEREBY GIVEN that the GLS0354 lode mining claim has been located by **Anglo American Exploration - USA** whose current mailing address is:  
12480 North Rancho Vistoso Blvd., Suite 130, Oro Valley, AZ 85755

BLM  
Date  
Stamp

RECEIVED  
BLM AZ STATE OFFICE  
2017 MAR 17 P 2:15  
PHOENIX, ARIZONA

The general course of this claim is North to South and it is situated in Cochise County, Arizona. This claim is 1500 feet in length and 600 feet in width constituting 300 feet on each side of the centerline. This claim runs from the location monument on which this location notice is posted approximately 20 feet due South to the South end line and 1480 feet due North to the North end line. This claim is marked by six monuments, one at each corner and one at the center of each end line of the claim.

The location monument on which this notice is posted is situated within Section 18, Township 19S, Range 25E, Gila and Salt River Base and Meridian, Arizona, and this claim encompasses portions of the following Quarter Section(s), Section(s), Township(s) and Range(s):

NE

SE 18, T19S, R25E

NW

SW 17, T19S, R25E


Gila and Salt River Base and Meridian, Arizona.

The locality of this claim with reference to some natural object or permanent monument and additional information (if any) concerning its locality are as follows: The northeast corner of the claim with reference to a permanent monument is:

2316 feet North and 5332 feet East from the surveyed northeast corner of Section 24, Township 19 South, Range 24 East.

DATED AND POSTED on the ground this 2/16/2017

AGENT (s)

  
(David Morris)

Form MCF100  
Revised July, 2000

AMC442691

When recorded, return to:

Anglo American Exploration - USA  
12480 North Rancho Vistoso Blvd., Suite 130  
Oro Valley, Arizona 85755

### LOCATION NOTICE FOR LODE MINING CLAIM

NOTICE IS HEREBY GIVEN that the GLS0355 lode mining claim has been located by **Anglo American Exploration - USA** whose current mailing address is:  
12480 North Rancho Vistoso Blvd., Suite 130, Oro Valley, AZ 85755

BLM  
Date  
Stamp

RECEIVED  
BLM AZ STATE OFFICE  
2017 MAR 17 P 2:16  
PHOENIX, ARIZONA

The general course of this claim is North to South and it is situated in Cochise County, Arizona. This claim is 1500 feet in length and 600 feet in width constituting 300 feet on each side of the centerline. This claim runs from the location monument on which this location notice is posted approximately 20 feet due North to the North end line and 1480 feet due South to the South end line. This claim is marked by six monuments, one at each corner and one at the center of each end line of the claim.

The location monument on which this notice is posted is situated within Section 18, Township 19S, Range 25E, Gila and Salt River Base and Meridian, Arizona, and this claim encompasses portions of the following Quarter Section(s), Section(s), Township(s) and Range(s):

NE 19, T19S, R25E

SE 18, T19S, R25E

NW

SW


Gila and Salt River Base and Meridian, Arizona.

The locality of this claim with reference to some natural object or permanent monument and additional information (if any) concerning its locality are as follows: The northeast corner of the claim with reference to a permanent monument is:

816 feet North and 4732 feet East from the surveyed northeast corner of Section 24, Township 19 South, Range 24 East.

DATED AND POSTED on the ground this 3/1/2017

AGENT (s)

  
(David Morris)

Form MCF100  
Revised July, 2000

AMC442692



When recorded, return to:

Anglo American Exploration – USA  
12480 North Rancho Vistoso Blvd., Suite 130  
Oro Valley, Arizona 85755

### LOCATION NOTICE FOR LODE MINING CLAIM

NOTICE IS HEREBY GIVEN that the GLS0356 lode mining claim has been located by **Anglo American Exploration - USA** whose current mailing address is:  
12480 North Rancho Vistoso Blvd., Suite 130, Oro Valley, AZ 85755

BLM  
Date  
Stamp

RECEIVED  
BLM AZ STATE OFFICE  
2017 MAR 17 P 2:16  
PHOENIX, ARIZONA

The general course of this claim is North to South and it is situated in Cochise County, Arizona. This claim is 1500 feet in length and 600 feet in width constituting 300 feet on each side of the centerline. This claim runs from the location monument on which this location notice is posted approximately 20 feet due South to the South end line and 1480 feet due North to the North end line. This claim is marked by six monuments, one at each corner and one at the center of each end line of the claim.

The location monument on which this notice is posted is situated within Section 18, Township 19S, Range 25E, Gila and Salt River Base and Meridian, Arizona, and this claim encompasses portions of the following Quarter Section(s), Section(s), Township(s) and Range(s):

NE

SE 18, T19S, R25E

NW

SW


Gila and Salt River Base and Meridian, Arizona.

The locality of this claim with reference to some natural object or permanent monument and additional information (if any) concerning its locality are as follows: The northeast corner of the claim with reference to a permanent monument is:

2316 feet North and 4732 feet East from the surveyed northeast corner of Section 24, Township 19 South, Range 24 East.

DATED AND POSTED on the ground this 3/1/2017

AGENT (s)

  
(David Morris)

Form MCF100  
Revised July, 2000

AMC442693

When recorded, return to:

Anglo American Exploration – USA  
12480 North Rancho Vistoso Blvd., Suite 130  
Oro Valley, Arizona 85755

### LOCATION NOTICE FOR LODE MINING CLAIM

NOTICE IS HEREBY GIVEN that the GLS0357 lode mining claim has been located by **Anglo American Exploration - USA** whose current mailing address is:  
12480 North Rancho Vistoso Blvd., Suite 130, Oro Valley, AZ 85755

BLM  
Date  
Stamp

RECEIVED  
BLM AZ STATE OFFICE  
2017 MAR 17 P 2:16  
PHOENIX, ARIZONA

The general course of this claim is North to South and it is situated in Cochise County, Arizona. This claim is 1500 feet in length and 600 feet in width constituting 300 feet on each side of the centerline. This claim runs from the location monument on which this location notice is posted approximately 20 feet due North to the North end line and 1480 feet due South to the South end line. This claim is marked by six monuments, one at each corner and one at the center of each end line of the claim.

The location monument on which this notice is posted is situated within Section 18, Township 19S, Range 25E, Gila and Salt River Base and Meridian, Arizona, and this claim encompasses portions of the following Quarter Section(s), Section(s), Township(s) and Range(s):

NE 19, T19S, R25E

SE 18, T19S, R25E

NW

SW


Gila and Salt River Base and Meridian, Arizona.

The locality of this claim with reference to some natural object or permanent monument and additional information (if any) concerning its locality are as follows: The northeast corner of the claim with reference to a permanent monument is:

816 feet North and 4132 feet East from the surveyed northeast corner of Section 24, Township 19 South, Range 24 East.

DATED AND POSTED on the ground this 3/1/2017

AGENT (s)

  
(David Morris)

Form MCF100  
Revised July, 2000

AMC442694

When recorded, return to:

Anglo American Exploration – USA  
12480 North Rancho Vistoso Blvd., Suite 130  
Oro Valley, Arizona 85755

### LOCATION NOTICE FOR LOSE MINING CLAIM

NOTICE IS HEREBY GIVEN that the GLS0358 lode  
mining claim has been located by **Anglo American Exploration - USA**  
whose current mailing address is:  
12480 North Rancho Vistoso Blvd., Suite 130, Oro Valley, AZ 85755

BLM  
Date  
Stamp

RECEIVED  
BLM AZ STATE OFFICE  
2017 MAR 17 P 2:19  
PHOENIX, ARIZONA

The general course of this claim is North to South and it is situated in Cochise County,  
Arizona. This claim is 1500 feet in length and 600 feet in width constituting  
300 feet on each side of the centerline. This claim runs from the location monument on  
which this location notice is posted approximately 20 feet due South to the  
South end line and 1480 feet due North to the North end line. This  
claim is marked by six monuments, one at each corner and one at the center of each end line of the claim.

The location monument on which this notice is posted is situated within Section 18, Township  
19S, Range 25E, Gila and Salt River Base and Meridian, Arizona, and this claim encompasses  
portions of the following Quarter Section(s), Section(s), Township(s) and Range(s):

NE

SE 18, T19S, R25E

NW

SW


Gila and Salt River Base and Meridian, Arizona.

The locality of this claim with reference to some natural object or permanent monument and additional  
information (if any) concerning its locality are as follows: The northeast corner of the claim with  
reference to a permanent monument is:

2316 feet North and 4132 feet East from the surveyed northeast  
corner of Section 24, Township 19 South, Range 24 East.

DATED AND POSTED on the ground this 3/1/2017

AGENT (s)

  
(David Morris)

Form MCF100  
Revised July, 2000

AMC442695

When recorded, return to:

Anglo American Exploration – USA  
12480 North Rancho Vistoso Blvd., Suite 130  
Oro Valley, Arizona 85755

## LOCATION NOTICE FOR LODE MINING CLAIM

NOTICE IS HEREBY GIVEN that the GLS0359 lode mining claim has been located by **Anglo American Exploration - USA** whose current mailing address is:  
12480 North Rancho Vistoso Blvd., Suite 130, Oro Valley, AZ 85755

BLM  
Date  
Stamp

RECEIVED  
BLM AZ STATE OFFICE  
2017 MAR 17 P 2:19  
PHOENIX, ARIZONA

The general course of this claim is North to South and it is situated in Cochise County, Arizona. This claim is 1500 feet in length and 600 feet in width constituting 300 feet on each side of the centerline. This claim runs from the location monument on which this location notice is posted approximately 20 feet due North to the North end line and 1480 feet due South to the South end line. This claim is marked by six monuments, one at each corner and one at the center of each end line of the claim.

The location monument on which this notice is posted is situated within Section 18, Township 19S, Range 25E, Gila and Salt River Base and Meridian, Arizona, and this claim encompasses portions of the following Quarter Section(s), Section(s), Township(s) and Range(s):

NE 19, T19S, R25E

SE 18, T19S, R25E

NW

SW


Gila and Salt River Base and Meridian, Arizona.

The locality of this claim with reference to some natural object or permanent monument and additional information (if any) concerning its locality are as follows: The northeast corner of the claim with reference to a permanent monument is:

816 feet North and 3532 feet East from the surveyed northeast corner of Section 24, Township 19 South, Range 24 East.

DATED AND POSTED on the ground this 3/1/2017

AGENT (s)

  
(David Morris)

Form MCF100  
Revised July, 2000

AMC442696

When recorded, return to:

Anglo American Exploration – USA  
12480 North Rancho Vistoso Blvd., Suite 130  
Oro Valley, Arizona 85755

### LOCATION NOTICE FOR LODE MINING CLAIM

NOTICE IS HEREBY GIVEN that the GLS0360 lode mining claim has been located by **Anglo American Exploration - USA** whose current mailing address is:  
12480 North Rancho Vistoso Blvd., Suite 130, Oro Valley, AZ 85755

BLM  
Date  
Stamp

RECEIVED  
BLM AZ STATE OFFICE  
2017 MAR 17 P 2:19  
PHOENIX, ARIZONA

The general course of this claim is North to South and it is situated in Cochise County, Arizona. This claim is 1500 feet in length and 600 feet in width constituting 300 feet on each side of the centerline. This claim runs from the location monument on which this location notice is posted approximately 20 feet due South to the South end line and 1480 feet due North to the North end line. This claim is marked by six monuments, one at each corner and one at the center of each end line of the claim.

The location monument on which this notice is posted is situated within Section 18, Township 19S, Range 25E, Gila and Salt River Base and Meridian, Arizona, and this claim encompasses portions of the following Quarter Section(s), Section(s), Township(s) and Range(s):

NE

SE 18, T19S, R25E

NW

SW


Gila and Salt River Base and Meridian, Arizona.

The locality of this claim with reference to some natural object or permanent monument and additional information (if any) concerning its locality are as follows: The northeast corner of the claim with reference to a permanent monument is:

2316 feet North and 3532 feet East from the surveyed northeast corner of Section 24, Township 19 South, Range 24 East.

DATED AND POSTED on the ground this 3/1/2017

AGENT (s)

  
(David Morris)

Form MCF100  
Revised July, 2000

AMC442697

When recorded, return to:

Anglo American Exploration – USA  
12480 North Rancho Vistoso Blvd., Suite 130  
Oro Valley, Arizona 85755

### LOCATION NOTICE FOR LODE MINING CLAIM

NOTICE IS HEREBY GIVEN that the GLS0361 lode mining claim has been located by **Anglo American Exploration - USA** whose current mailing address is:  
12480 North Rancho Vistoso Blvd., Suite 130, Oro Valley, AZ 85755

BLM  
Date  
Stamp

RECEIVED  
BLM AZ STATE OFFICE  
2017 MAR 17 P 2:19  
PHOENIX, ARIZONA

The general course of this claim is North to South and it is situated in Cochise County, Arizona. This claim is 1500 feet in length and 600 feet in width constituting 300 feet on each side of the centerline. This claim runs from the location monument on which this location notice is posted approximately 20 feet due North to the North end line and 1480 feet due South to the South end line. This claim is marked by six monuments, one at each corner and one at the center of each end line of the claim.

The location monument on which this notice is posted is situated within Section 18, Township 19S, Range 25E, Gila and Salt River Base and Meridian, Arizona, and this claim encompasses portions of the following Quarter Section(s), Section(s), Township(s) and Range(s):

NE 19, T19S, R25E

SE 18, T19S, R25E

NW 19, T19S, R25E

SW 18, T19S, R25E


Gila and Salt River Base and Meridian, Arizona.

The locality of this claim with reference to some natural object or permanent monument and additional information (if any) concerning its locality are as follows: The northeast corner of the claim with reference to a permanent monument is:

816 feet North and 2932 feet East from the surveyed northeast corner of Section 24, Township 19 South, Range 24 East.

DATED AND POSTED on the ground this 3/1/2017

AGENT (s) \_\_\_\_\_

  
(David Morris)

Form MCF100  
Revised July, 2000

AMC442698



When recorded, return to:

Anglo American Exploration – USA  
12480 North Rancho Vistoso Blvd., Suite 130  
Oro Valley, Arizona 85755

### LOCATION NOTICE FOR LODE MINING CLAIM

NOTICE IS HEREBY GIVEN that the GLS0362 lode mining claim has been located by **Anglo American Exploration - USA** whose current mailing address is:  
12480 North Rancho Vistoso Blvd., Suite 130, Oro Valley, AZ 85755

BLM  
Date  
Stamp

RECEIVED  
BLM AZ STATE OFFICE  
2017 MAR 17 P 2:19  
PHOENIX, ARIZONA

The general course of this claim is North to South and it is situated in Cochise County, Arizona. This claim is 1500 feet in length and 600 feet in width constituting 300 feet on each side of the centerline. This claim runs from the location monument on which this location notice is posted approximately 20 feet due South to the South end line and 1480 feet due North to the North end line. This claim is marked by six monuments, one at each corner and one at the center of each end line of the claim.

The location monument on which this notice is posted is situated within Section 18, Township 19S, Range 25E, Gila and Salt River Base and Meridian, Arizona, and this claim encompasses portions of the following Quarter Section(s), Section(s), Township(s) and Range(s):

NE

SE 18, T19S, R25E

NW

SW 18, T19S, R25E


Gila and Salt River Base and Meridian, Arizona.

The locality of this claim with reference to some natural object or permanent monument and additional information (if any) concerning its locality are as follows: The northeast corner of the claim with reference to a permanent monument is:

2316 feet North and 2932 feet East from the surveyed northeast corner of Section 24, Township 19 South, Range 24 East.

DATED AND POSTED on the ground this 3/1/2017

AGENT (s)

  
(David Morris)

Form MCF100  
Revised July, 2000

AMC442699

When recorded, return to:

Anglo American Exploration – USA  
12480 North Rancho Vistoso Blvd., Suite 130  
Oro Valley, Arizona 85755

### LOCATION NOTICE FOR LODE MINING CLAIM

NOTICE IS HEREBY GIVEN that the GLS0363 lode mining claim has been located by **Anglo American Exploration - USA** whose current mailing address is:  
12480 North Rancho Vistoso Blvd., Suite 130, Oro Valley, AZ 85755

BLM  
Date  
Stamp

RECEIVED  
BLM AZ STATE OFFICE  
2017 MAR 17 P 2:19  
PHOENIX, ARIZONA

The general course of this claim is North to South and it is situated in Cochise County, Arizona. This claim is 1500 feet in length and 600 feet in width constituting 300 feet on each side of the centerline. This claim runs from the location monument on which this location notice is posted approximately 20 feet due North to the North end line and 1480 feet due South to the South end line. This claim is marked by six monuments, one at each corner and one at the center of each end line of the claim.

The location monument on which this notice is posted is situated within Section 18, Township 19S, Range 25E, Gila and Salt River Base and Meridian, Arizona, and this claim encompasses portions of the following Quarter Section(s), Section(s), Township(s) and Range(s):

NE

SE

NW 19, T19S, R25E

SW 18, T19S, R25E


Gila and Salt River Base and Meridian, Arizona.

The locality of this claim with reference to some natural object or permanent monument and additional information (if any) concerning its locality are as follows: The northeast corner of the claim with reference to a permanent monument is:

816 feet North and 2332 feet East from the surveyed northeast corner of Section 24, Township 19 South, Range 24 East.

DATED AND POSTED on the ground this 2/16/2017

AGENT (s)

  
(David Morris)

Form MCF100  
Revised July, 2000

AMC442100

When recorded, return to:

Anglo American Exploration – USA  
12480 North Rancho Vistoso Blvd., Suite 130  
Oro Valley, Arizona 85755

### LOCATION NOTICE FOR LODE MINING CLAIM

NOTICE IS HEREBY GIVEN that the GLS0364 lode mining claim has been located by **Anglo American Exploration - USA** whose current mailing address is:  
12480 North Rancho Vistoso Blvd., Suite 130, Oro Valley, AZ 85755

BLM  
Date  
Stamp

RECEIVED  
BLM AZ STATE OFFICE  
2017 MAR 17 P 2:19  
PHOENIX, ARIZONA

The general course of this claim is North to South and it is situated in Cochise County, Arizona. This claim is 1500 feet in length and 600 feet in width constituting 300 feet on each side of the centerline. This claim runs from the location monument on which this location notice is posted approximately 20 feet due South to the South end line and 1480 feet due North to the North end line. This claim is marked by six monuments, one at each corner and one at the center of each end line of the claim.

The location monument on which this notice is posted is situated within Section 18, Township 19S, Range 25E, Gila and Salt River Base and Meridian, Arizona, and this claim encompasses portions of the following Quarter Section(s), Section(s), Township(s) and Range(s):

NE

SE

NW

SW 18, T19S, R25E


Gila and Salt River Base and Meridian, Arizona.

The locality of this claim with reference to some natural object or permanent monument and additional information (if any) concerning its locality are as follows: The northeast corner of the claim with reference to a permanent monument is:

2316 feet North and 2332 feet East from the surveyed northeast corner of Section 24, Township 19 South, Range 24 East.

DATED AND POSTED on the ground this 2/16/2017

AGENT (s)

  
(David Morris)

Form MCF100  
Revised July, 2000

AMC442701

When recorded, return to:

Anglo American Exploration – USA  
12480 North Rancho Vistoso Blvd., Suite 130  
Oro Valley, Arizona 85755

### LOCATION NOTICE FOR LODE MINING CLAIM

NOTICE IS HEREBY GIVEN that the GLS0365 lode mining claim has been located by **Anglo American Exploration - USA** whose current mailing address is:  
12480 North Rancho Vistoso Blvd., Suite 130, Oro Valley, AZ 85755

BLM  
Date  
Stamp

RECEIVED  
BLM AZ STATE OFFICE  
2017 MAR 17 P 2:19  
PHOENIX, ARIZONA

The general course of this claim is North to South and it is situated in Cochise County, Arizona. This claim is 1500 feet in length and 600 feet in width constituting 300 feet on each side of the centerline. This claim runs from the location monument on which this location notice is posted approximately 20 feet due North to the North end line and 1480 feet due South to the South end line. This claim is marked by six monuments, one at each corner and one at the center of each end line of the claim.

The location monument on which this notice is posted is situated within Section 18, Township 19S, Range 25E, Gila and Salt River Base and Meridian, Arizona, and this claim encompasses portions of the following Quarter Section(s), Section(s), Township(s) and Range(s):

NE

SE

NW 19, T19S, R25E

SW 18, T19S, R25E


Gila and Salt River Base and Meridian, Arizona.

The locality of this claim with reference to some natural object or permanent monument and additional information (if any) concerning its locality are as follows: The northeast corner of the claim with reference to a permanent monument is:

816 feet North and 1732 feet East from the surveyed northeast corner of Section 24, Township 19 South, Range 24 East.

DATED AND POSTED on the ground this 2/16/2017

AGENT (s) \_\_\_\_\_

  
(David Morris)

Form MCF100  
Revised July, 2000

AMC442702

When recorded, return to:

Anglo American Exploration – USA  
12480 North Rancho Vistoso Blvd., Suite 130  
Oro Valley, Arizona 85755

### LOCATION NOTICE FOR LODE MINING CLAIM

NOTICE IS HEREBY GIVEN that the GLS0366 lode mining claim has been located by **Anglo American Exploration - USA** whose current mailing address is:  
12480 North Rancho Vistoso Blvd., Suite 130, Oro Valley, AZ 85755

BLM  
Date  
Stamp

RECEIVED  
BLM AZ STATE OFFICE  
2017 MAR 17 P 2:19  
PHOENIX, ARIZONA

The general course of this claim is North to South and it is situated in Cochise County, Arizona. This claim is 1500 feet in length and 600 feet in width constituting 300 feet on each side of the centerline. This claim runs from the location monument on which this location notice is posted approximately 20 feet due South to the South end line and 1480 feet due North to the North end line. This claim is marked by six monuments, one at each corner and one at the center of each end line of the claim.

The location monument on which this notice is posted is situated within Section 18, Township 19S, Range 25E, Gila and Salt River Base and Meridian, Arizona, and this claim encompasses portions of the following Quarter Section(s), Section(s), Township(s) and Range(s):

NE

SE

NW

SW 18, T19S, R25E

Gila and Salt River Base and Meridian, Arizona.

The locality of this claim with reference to some natural object or permanent monument and additional information (if any) concerning its locality are as follows: The northeast corner of the claim with reference to a permanent monument is:

2316 feet North and 1732 feet East from the surveyed northeast corner of Section 24, Township 19 South, Range 24 East.

DATED AND POSTED on the ground this 2/16/2017

AGENT (s) \_\_\_\_\_

(David Morris)

Form MCF100  
Revised July, 2000

AMC442703

When recorded, return to:

Anglo American Exploration – USA  
12480 North Rancho Vistoso Blvd., Suite 130  
Oro Valley, Arizona 85755

### LOCATION NOTICE FOR LODE MINING CLAIM

NOTICE IS HEREBY GIVEN that the GLS0367 lode mining claim has been located by **Anglo American Exploration - USA** whose current mailing address is:  
12480 North Rancho Vistoso Blvd., Suite 130, Oro Valley, AZ 85755

BLM  
Date  
Stamp

RECEIVED  
BLM AZ STATE OFFICE  
2017 MAR 17 P 2:20  
PHOENIX, ARIZONA

The general course of this claim is North to South and it is situated in Cochise County, Arizona. This claim is 1500 feet in length and 600 feet in width constituting 300 feet on each side of the centerline. This claim runs from the location monument on which this location notice is posted approximately 20 feet due North to the North end line and 1480 feet due South to the South end line. This claim is marked by six monuments, one at each corner and one at the center of each end line of the claim.

The location monument on which this notice is posted is situated within Section 18, Township 19S, Range 25E, Gila and Salt River Base and Meridian, Arizona, and this claim encompasses portions of the following Quarter Section(s), Section(s), Township(s) and Range(s):

NE

SE

NW 19, T19S, R25E

SW 18, T19S, R25E

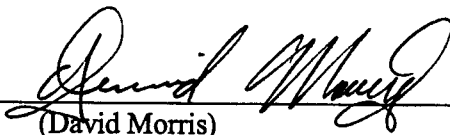
Gila and Salt River Base and Meridian, Arizona.

The locality of this claim with reference to some natural object or permanent monument and additional information (if any) concerning its locality are as follows: The northeast corner of the claim with reference to a permanent monument is:

816 feet North and 1132 feet East from the surveyed northeast corner of Section 24, Township 19 South, Range 24 East.

DATED AND POSTED on the ground this 2/16/2017

AGENT (s)

  
(David Morris)

Form MCF100  
Revised July, 2000

AMC442704



When recorded, return to:

Anglo American Exploration – USA  
12480 North Rancho Vistoso Blvd., Suite 130  
Oro Valley, Arizona 85755

### LOCATION NOTICE FOR LODE MINING CLAIM

NOTICE IS HEREBY GIVEN that the GLS0368 lode mining claim has been located by **Anglo American Exploration - USA** whose current mailing address is:  
12480 North Rancho Vistoso Blvd., Suite 130, Oro Valley, AZ 85755

BLM  
Date  
Stamp

RECEIVED  
BLM AZ STATE OFFICE  
2017 MAR 17 P 2:20  
PHOENIX, ARIZONA

The general course of this claim is North to South and it is situated in Cochise County, Arizona. This claim is 1500 feet in length and 600 feet in width constituting 300 feet on each side of the centerline. This claim runs from the location monument on which this location notice is posted approximately 20 feet due South to the South end line and 1480 feet due North to the North end line. This claim is marked by six monuments, one at each corner and one at the center of each end line of the claim.

The location monument on which this notice is posted is situated within Section 18, Township 19S, Range 25E, Gila and Salt River Base and Meridian, Arizona, and this claim encompasses portions of the following Quarter Section(s), Section(s), Township(s) and Range(s):

NE

SE

NW

SW 18, T19S, R25E


Gila and Salt River Base and Meridian, Arizona.

The locality of this claim with reference to some natural object or permanent monument and additional information (if any) concerning its locality are as follows: The northeast corner of the claim with reference to a permanent monument is:

2316 feet North and 1132 feet East from the surveyed northeast corner of Section 24, Township 19 South, Range 24 East.

DATED AND POSTED on the ground this 2/16/2017

AGENT (s)

  
(David Morris)

Form MCF100  
Revised July, 2000

AMC442705

When recorded, return to:

Anglo American Exploration – USA  
12480 North Rancho Vistoso Blvd., Suite 130  
Oro Valley, Arizona 85755

RECEIVED  
BLM AZ STATE OFFICE  
2017 MAR 17 P 2:20  
PHOENIX, ARIZONA

### LOCATION NOTICE FOR LODE MINING CLAIM

NOTICE IS HEREBY GIVEN that the GLS0369 lode mining claim has been located by **Anglo American Exploration - USA** whose current mailing address is:  
12480 North Rancho Vistoso Blvd., Suite 130, Oro Valley, AZ 85755

BLM  
Date  
Stamp

The general course of this claim is North to South and it is situated in Cochise County, Arizona. This claim is 1500 feet in length and 600 feet in width constituting 300 feet on each side of the centerline. This claim runs from the location monument on which this location notice is posted approximately 20 feet due North to the North end line and 1480 feet due South to the South end line. This claim is marked by six monuments, one at each corner and one at the center of each end line of the claim.

The location monument on which this notice is posted is situated within Section 18, Township 19S, Range 25E, Gila and Salt River Base and Meridian, Arizona, and this claim encompasses portions of the following Quarter Section(s), Section(s), Township(s) and Range(s):

NE 24, T19S, R24E

SE 13, T19S, R24E

NW 19, T19S, R25E

SW 18, T19S, R25E


Gila and Salt River Base and Meridian, Arizona.

The locality of this claim with reference to some natural object or permanent monument and additional information (if any) concerning its locality are as follows: The northeast corner of the claim with reference to a permanent monument is:

816 feet North and 532 feet East from the surveyed northeast corner of Section 24, Township 19 South, Range 24 East.

DATED AND POSTED on the ground this 2/16/2017

AGENT (s)

  
(David Morris)

Form MCF100  
Revised July, 2000

AMC442706

When recorded, return to:

Anglo American Exploration – USA  
12480 North Rancho Vistoso Blvd., Suite 130  
Oro Valley, Arizona 85755

RECEIVED  
BLM AZ STATE OFFICE  
2017 MAR 17 P 2:20  
PHOENIX, ARIZONA

### LOCATION NOTICE FOR LODE MINING CLAIM

NOTICE IS HEREBY GIVEN that the GLS0370 lode mining claim has been located by **Anglo American Exploration - USA** whose current mailing address is:  
12480 North Rancho Vistoso Blvd., Suite 130, Oro Valley, AZ 85755

BLM  
Date  
Stamp

The general course of this claim is North to South and it is situated in Cochise County, Arizona. This claim is 1500 feet in length and 600 feet in width constituting 300 feet on each side of the centerline. This claim runs from the location monument on which this location notice is posted approximately 20 feet due South to the South end line and 1480 feet due North to the North end line. This claim is marked by six monuments, one at each corner and one at the center of each end line of the claim.

The location monument on which this notice is posted is situated within Section 18, Township 19S, Range 25E, Gila and Salt River Base and Meridian, Arizona, and this claim encompasses portions of the following Quarter Section(s), Section(s), Township(s) and Range(s):

NE

SE 13, T19S, R24E

NW

SW 18, T19S, R25E

Gila and Salt River Base and Meridian, Arizona.

The locality of this claim with reference to some natural object or permanent monument and additional information (if any) concerning its locality are as follows: The northeast corner of the claim with reference to a permanent monument is:

2316 feet North and 532 feet East from the surveyed northeast corner of Section 24, Township 19 South, Range 24 East.

DATED AND POSTED on the ground this 2/16/2017

AGENT (s) \_\_\_\_\_

(David Morris)

Form MCF100  
Revised July, 2000

AMC442707

When recorded, return to:

Anglo American Exploration – USA  
12480 North Rancho Vistoso Blvd., Suite 130  
Oro Valley, Arizona 85755

## LOCATION NOTICE FOR LODE MINING CLAIM

NOTICE IS HEREBY GIVEN that the GLS0371 lode mining claim has been located by **Anglo American Exploration - USA** whose current mailing address is:  
12480 North Rancho Vistoso Blvd., Suite 130, Oro Valley, AZ 85755

BLM  
Date  
Stamp

RECEIVED  
BLM AZ STATE OFFICE  
2017 MAR 17 P 2:20  
PHOENIX, ARIZONA

The general course of this claim is North to South and it is situated in Cochise County, Arizona. This claim is 1500 feet in length and 600 feet in width constituting 300 feet on each side of the centerline. This claim runs from the location monument on which this location notice is posted approximately 100 feet due North to the North end line and 1400 feet due South to the South end line. This claim is marked by six monuments, one at each corner and one at the center of each end line of the claim.

The location monument on which this notice is posted is situated within Section 17, Township 19S, Range 25E, Gila and Salt River Base and Meridian, Arizona, and this claim encompasses portions of the following Quarter Section(s), Section(s), Township(s) and Range(s):

NE 17, T19S, R25E

SE 8, T19S, R25E

NW 16, T19S, R25E

SW 9, T19S, R25E


Gila and Salt River Base and Meridian, Arizona.

The locality of this claim with reference to some natural object or permanent monument and additional information (if any) concerning its locality are as follows: The northeast corner of the claim with reference to a permanent monument is:

5316 feet North and 10732 feet East from the surveyed northeast corner of Section 24, Township 19 South, Range 24 East.

DATED AND POSTED on the ground this 2/15/2017

AGENT (s)

  
(David Morris)

Form MCF100  
Revised July, 2000

AMC442708

When recorded, return to:

Anglo American Exploration – USA  
12480 North Rancho Vistoso Blvd., Suite 130  
Oro Valley, Arizona 85755

RECEIVED  
BLM AZ STATE OFFICE  
2017 MAR 17 P 2:20  
PHOENIX, ARIZONA

### LOCATION NOTICE FOR LODE MINING CLAIM

NOTICE IS HEREBY GIVEN that the GLS0372 lode  
mining claim has been located by **Anglo American Exploration - USA**  
whose current mailing address is:  
12480 North Rancho Vistoso Blvd., Suite 130, Oro Valley, AZ 85755

BLM  
Date  
Stamp

The general course of this claim is North to South and it is situated in Cochise County, Arizona. This claim is 1500 feet in length and 600 feet in width constituting 300 feet on each side of the centerline. This claim runs from the location monument on which this location notice is posted approximately 100 feet due North to the North end line and 1400 feet due South to the South end line. This claim is marked by six monuments, one at each corner and one at the center of each end line of the claim.

The location monument on which this notice is posted is situated within Section 17, Township 19S, Range 25E, Gila and Salt River Base and Meridian, Arizona, and this claim encompasses portions of the following Quarter Section(s), Section(s), Township(s) and Range(s):

NE 17, T19S, R25E

SE 8, T19S, R25E

NW

SW


Gila and Salt River Base and Meridian, Arizona.

The locality of this claim with reference to some natural object or permanent monument and additional information (if any) concerning its locality are as follows: The northeast corner of the claim with reference to a permanent monument is:

5316 feet North and 10132 feet East from the surveyed northeast corner of Section 24, Township 19 South, Range 24 East.

DATED AND POSTED on the ground this 2/15/2017

AGENT (s)

  
(David Morris)

Form MCF100  
Revised July, 2000

AMC442709

When recorded, return to:

Anglo American Exploration – USA  
12480 North Rancho Vistoso Blvd., Suite 130  
Oro Valley, Arizona 85755

### LOCATION NOTICE FOR LODE MINING CLAIM

NOTICE IS HEREBY GIVEN that the GLS0373 lode mining claim has been located by **Anglo American Exploration - USA** whose current mailing address is:  
12480 North Rancho Vistoso Blvd., Suite 130, Oro Valley, AZ 85755

BLM  
Date  
Stamp

RECEIVED  
BLM AZ STATE OFFICE  
2017 MAR 17 P 2:21  
PHOENIX, ARIZONA

The general course of this claim is North to South and it is situated in Cochise County, Arizona. This claim is 1500 feet in length and 600 feet in width constituting 300 feet on each side of the centerline. This claim runs from the location monument on which this location notice is posted approximately 100 feet due North to the North end line and 1400 feet due South to the South end line. This claim is marked by six monuments, one at each corner and one at the center of each end line of the claim.

The location monument on which this notice is posted is situated within Section 17, Township 19S, Range 25E, Gila and Salt River Base and Meridian, Arizona, and this claim encompasses portions of the following Quarter Section(s), Section(s), Township(s) and Range(s):

NE 17, T19S, R25E

SE 8, T19S, R25E

NW

SW


Gila and Salt River Base and Meridian, Arizona.

The locality of this claim with reference to some natural object or permanent monument and additional information (if any) concerning its locality are as follows: The northeast corner of the claim with reference to a permanent monument is:

5316 feet North and 9532 feet East from the surveyed northeast corner of Section 24, Township 19 South, Range 24 East.

DATED AND POSTED on the ground this 2/15/2017

AGENT (s)

  
(David Morris)

Form MCF100  
Revised July, 2000

AMC442710

When recorded, return to:

Anglo American Exploration – USA  
12480 North Rancho Vistoso Blvd., Suite 130  
Oro Valley, Arizona 85755

### LOCATION NOTICE FOR LODE MINING CLAIM

NOTICE IS HEREBY GIVEN that the GLS0374 lode  
mining claim has been located by **Anglo American Exploration - USA**  
whose current mailing address is:  
12480 North Rancho Vistoso Blvd., Suite 130, Oro Valley, AZ 85755

BLM  
Date  
Stamp

RECEIVED  
BLM AZ STATE OFFICE  
2017 MAR 17 P 2:21  
PHOENIX, ARIZONA

The general course of this claim is North to South and it is situated in Cochise County, Arizona. This claim is 1500 feet in length and 600 feet in width constituting 300 feet on each side of the centerline. This claim runs from the location monument on which this location notice is posted approximately 100 feet due North to the North end line and 1400 feet due South to the South end line. This claim is marked by six monuments, one at each corner and one at the center of each end line of the claim.

The location monument on which this notice is posted is situated within Section 17, Township 19S, Range 25E, Gila and Salt River Base and Meridian, Arizona, and this claim encompasses portions of the following Quarter Section(s), Section(s), Township(s) and Range(s):

NE 17, T19S, R25E

SE 8, T19S, R25E

NW

SW

Gila and Salt River Base and Meridian, Arizona.

The locality of this claim with reference to some natural object or permanent monument and additional information (if any) concerning its locality are as follows: The northeast corner of the claim with reference to a permanent monument is:

5316 feet North and 8932 feet East from the surveyed northeast corner of Section 24, Township 19 South, Range 24 East.

DATED AND POSTED on the ground this 2/15/2017

AGENT (s) \_\_\_\_\_

(David Morris)

Form MCF100  
Revised July, 2000

AMC4427111



When recorded, return to:

Anglo American Exploration – USA  
12480 North Rancho Vistoso Blvd., Suite 130  
Oro Valley, Arizona 85755

### LOCATION NOTICE FOR LODE MINING CLAIM

NOTICE IS HEREBY GIVEN that the GLS0375 lode mining claim has been located by **Anglo American Exploration - USA** whose current mailing address is:  
12480 North Rancho Vistoso Blvd., Suite 130, Oro Valley, AZ 85755

BLM  
Date  
Stamp

RECEIVED  
BLM AZ STATE OFFICE  
2017 MAR 17 P 2:21  
PHOENIX, ARIZONA

The general course of this claim is North to South and it is situated in Cochise County, Arizona. This claim is 1500 feet in length and 600 feet in width constituting 300 feet on each side of the centerline. This claim runs from the location monument on which this location notice is posted approximately 100 feet due North to the North end line and 1400 feet due South to the South end line. This claim is marked by six monuments, one at each corner and one at the center of each end line of the claim.

The location monument on which this notice is posted is situated within Section 17, Township 19S, Range 25E, Gila and Salt River Base and Meridian, Arizona, and this claim encompasses portions of the following Quarter Section(s), Section(s), Township(s) and Range(s):

NE 17, T19S, R25E

SE 8, T19S, R25E

NW 17, T19S, R25E

SW 8, T19S, R25E

Gila and Salt River Base and Meridian, Arizona.

The locality of this claim with reference to some natural object or permanent monument and additional information (if any) concerning its locality are as follows: The northeast corner of the claim with reference to a permanent monument is:

5316 feet North and 9332 feet East from the surveyed northeast corner of Section 24, Township 19 South, Range 24 East.

DATED AND POSTED on the ground this 2/15/2017

AGENT (s) \_\_\_\_\_

(David Morris)

Form MCF100  
Revised July, 2000

AMC442712

When recorded, return to:

Anglo American Exploration – USA  
12480 North Rancho Vistoso Blvd., Suite 130  
Oro Valley, Arizona 85755

### LOCATION NOTICE FOR LODE MINING CLAIM

NOTICE IS HEREBY GIVEN that the GLS0376 lode mining claim has been located by **Anglo American Exploration - USA** whose current mailing address is:  
12480 North Rancho Vistoso Blvd., Suite 130, Oro Valley, AZ 85755

BLM  
Date  
Stamp

RECEIVED  
BLM AZ STATE OFFICE  
2017 MAR 17 P 2:22  
PHOENIX, ARIZONA

The general course of this claim is North to South and it is situated in Cochise County, Arizona. This claim is 1500 feet in length and 600 feet in width constituting 300 feet on each side of the centerline. This claim runs from the location monument on which this location notice is posted approximately 100 feet due North to the North end line and 1400 feet due South to the South end line. This claim is marked by six monuments, one at each corner and one at the center of each end line of the claim.

The location monument on which this notice is posted is situated within Section 17, Township 19S, Range 25E, Gila and Salt River Base and Meridian, Arizona, and this claim encompasses portions of the following Quarter Section(s), Section(s), Township(s) and Range(s):

NE

SE

NW 17, T19S, R25E

SW 8, T19S, R25E

Gila and Salt River Base and Meridian, Arizona.

The locality of this claim with reference to some natural object or permanent monument and additional information (if any) concerning its locality are as follows: The northeast corner of the claim with reference to a permanent monument is:

5316 feet North and 7732 feet East from the surveyed northeast corner of Section 24, Township 19 South, Range 24 East.

DATED AND POSTED on the ground this 2/15/2017

AGENT (s) \_\_\_\_\_

(David Morris)

Form MCF100  
Revised July, 2000

AMC442718

When recorded, return to:

Anglo American Exploration – USA  
12480 North Rancho Vistoso Blvd., Suite 130  
Oro Valley, Arizona 85755

### LOCATION NOTICE FOR LODE MINING CLAIM

NOTICE IS HEREBY GIVEN that the GLS0377 lode mining claim has been located by **Anglo American Exploration - USA** whose current mailing address is:  
12480 North Rancho Vistoso Blvd., Suite 130, Oro Valley, AZ 85755

RECEIVED BLM AZ STATE OFFICE 2017 MAR 17 P 2:22 PHOENIX, ARIZONA	BLM Date Stamp
---	----------------------

The general course of this claim is North to South and it is situated in Cochise County, Arizona. This claim is 1500 feet in length and 600 feet in width constituting 300 feet on each side of the centerline. This claim runs from the location monument on which this location notice is posted approximately 100 feet due North to the North end line and 1400 feet due South to the South end line. This claim is marked by six monuments, one at each corner and one at the center of each end line of the claim.

The location monument on which this notice is posted is situated within Section 17, Township 19S, Range 25E, Gila and Salt River Base and Meridian, Arizona, and this claim encompasses portions of the following Quarter Section(s), Section(s), Township(s) and Range(s):

NE

SE

NW 17, T19S, R25E

SW 8, T19S, R25E

Gila and Salt River Base and Meridian, Arizona.

The locality of this claim with reference to some natural object or permanent monument and additional information (if any) concerning its locality are as follows: The northeast corner of the claim with reference to a permanent monument is:

5316 feet North and 7132 feet East from the surveyed northeast corner of Section 24, Township 19 South, Range 24 East.

DATED AND POSTED on the ground this 2/15/2017

AGENT (s) \_\_\_\_\_

(David Morris)

Form MCF100  
Revised July, 2000

AMC442714

When recorded, return to:

Anglo American Exploration – USA  
12480 North Rancho Vistoso Blvd., Suite 130  
Oro Valley, Arizona 85755

### LOCATION NOTICE FOR LODE MINING CLAIM

NOTICE IS HEREBY GIVEN that the GLS0378 lode mining claim has been located by **Anglo American Exploration - USA** whose current mailing address is:  
12480 North Rancho Vistoso Blvd., Suite 130, Oro Valley, AZ 85755

BLM  
Date  
Stamp

RECEIVED  
BLM AZ STATE OFFICE  
2017 MAR 17 P 2:22  
PHOENIX, ARIZONA

The general course of this claim is North to South and it is situated in Cochise County, Arizona. This claim is 1500 feet in length and 600 feet in width constituting 300 feet on each side of the centerline. This claim runs from the location monument on which this location notice is posted approximately 100 feet due North to the North end line and 1400 feet due South to the South end line. This claim is marked by six monuments, one at each corner and one at the center of each end line of the claim.

The location monument on which this notice is posted is situated within Section 17, Township 19S, Range 25E, Gila and Salt River Base and Meridian, Arizona, and this claim encompasses portions of the following Quarter Section(s), Section(s), Township(s) and Range(s):

NE

SE

NW 17, T19S, R25E

SW 8, T19S, R25E


Gila and Salt River Base and Meridian, Arizona.

The locality of this claim with reference to some natural object or permanent monument and additional information (if any) concerning its locality are as follows: The northeast corner of the claim with reference to a permanent monument is:

5316 feet North and 6532 feet East from the surveyed northeast corner of Section 24, Township 19 South, Range 24 East.

DATED AND POSTED on the ground this 2/15/2017

AGENT (s)

  
(David Morris)

Form MCF100  
Revised July, 2000

AMC442715

When recorded, return to:

Anglo American Exploration – USA  
12480 North Rancho Vistoso Blvd., Suite 130  
Oro Valley, Arizona 85755

### LOCATION NOTICE FOR LODE MINING CLAIM

NOTICE IS HEREBY GIVEN that the GLS0379 lode mining claim has been located by **Anglo American Exploration - USA** whose current mailing address is:  
12480 North Rancho Vistoso Blvd., Suite 130, Oro Valley, AZ 85755

BLM  
Date  
Stamp

RECEIVED  
BLM AZ STATE OFFICE  
2017 MAR 17 P 2:22  
PHOENIX, ARIZONA

The general course of this claim is North to South and it is situated in Cochise County, Arizona. This claim is 1500 feet in length and 600 feet in width constituting 300 feet on each side of the centerline. This claim runs from the location monument on which this location notice is posted approximately 100 feet due North to the North end line and 1400 feet due South to the South end line. This claim is marked by six monuments, one at each corner and one at the center of each end line of the claim.

The location monument on which this notice is posted is situated within Section 17, Township 19S, Range 25E, Gila and Salt River Base and Meridian, Arizona, and this claim encompasses portions of the following Quarter Section(s), Section(s), Township(s) and Range(s):

NE

SE

NW 17, T19S, R25E

SW 8, T19S, R25E

Gila and Salt River Base and Meridian, Arizona.

The locality of this claim with reference to some natural object or permanent monument and additional information (if any) concerning its locality are as follows: The northeast corner of the claim with reference to a permanent monument is:

5316 feet North and 5932 feet East from the surveyed northeast corner of Section 24, Township 19 South, Range 24 East.

DATED AND POSTED on the ground this 2/15/2017

AGENT (s) \_\_\_\_\_

(David Morris)

Form MCF100  
Revised July, 2000

AMC442716

When recorded, return to:

Anglo American Exploration – USA  
12480 North Rancho Vistoso Blvd., Suite 130  
Oro Valley, Arizona 85755

### LOCATION NOTICE FOR LODE MINING CLAIM

NOTICE IS HEREBY GIVEN that the GLS0380 lode  
mining claim has been located by **Anglo American Exploration - USA**  
whose current mailing address is:  
12480 North Rancho Vistoso Blvd., Suite 130, Oro Valley, AZ 85755

BLM  
Date  
Stamp

RECEIVED  
BLM AZ STATE OFFICE  
2017 MAR 17 P 2:27  
PHOENIX, ARIZONA

The general course of this claim is North to South and it is situated in Cochise County, Arizona. This claim is 1500 feet in length and 600 feet in width constituting 300 feet on each side of the centerline. This claim runs from the location monument on which this location notice is posted approximately 20 feet due North to the North end line and 1480 feet due South to the South end line. This claim is marked by six monuments, one at each corner and one at the center of each end line of the claim.

The location monument on which this notice is posted is situated within Section 18, Township 19S, Range 25E, Gila and Salt River Base and Meridian, Arizona, and this claim encompasses portions of the following Quarter Section(s), Section(s), Township(s) and Range(s):

NE 18, T19S, R25E

SE 18, T19S, R25E

NW 17, T19S, R25E

SW 17, T19S, R25E

Gila and Salt River Base and Meridian, Arizona.

The locality of this claim with reference to some natural object or permanent monument and additional information (if any) concerning its locality are as follows: The northeast corner of the claim with reference to a permanent monument is:

3816 feet North and 5332 feet East from the surveyed northeast corner of Section 24, Township 19 South, Range 24 East.

DATED AND POSTED on the ground this 2/15/2017

AGENT (s) \_\_\_\_\_

(David Morris)

Form MCF100  
Revised July, 2000

AMC442717

When recorded, return to:

Anglo American Exploration – USA  
12480 North Rancho Vistoso Blvd., Suite 130  
Oro Valley, Arizona 85755

### LOCATION NOTICE FOR LODE MINING CLAIM

NOTICE IS HEREBY GIVEN that the GLS0381 lode mining claim has been located by **Anglo American Exploration - USA** whose current mailing address is:  
12480 North Rancho Vistoso Blvd., Suite 130, Oro Valley, AZ 85755

BLM  
Date  
Stamp

RECEIVED  
BLM AZ STATE OFFICE  
2017 MAR 17 P 2:22  
PHOENIX, ARIZONA

The general course of this claim is North to South and it is situated in Cochise County, Arizona. This claim is 1500 feet in length and 600 feet in width constituting 300 feet on each side of the centerline. This claim runs from the location monument on which this location notice is posted approximately 20 feet due South to the South end line and 1480 feet due North to the North end line. This claim is marked by six monuments, one at each corner and one at the center of each end line of the claim.

The location monument on which this notice is posted is situated within Section 18, Township 19S, Range 25E, Gila and Salt River Base and Meridian, Arizona, and this claim encompasses portions of the following Quarter Section(s), Section(s), Township(s) and Range(s):

NE 18, T19S, R25E

SE 7, T19S, R25E

NW 17, T19S, R25E

SW 8, T19S, R25E


Gila and Salt River Base and Meridian, Arizona.

The locality of this claim with reference to some natural object or permanent monument and additional information (if any) concerning its locality are as follows: The northeast corner of the claim with reference to a permanent monument is:

5316 feet North and 5332 feet East from the surveyed northeast corner of Section 24, Township 19 South, Range 24 East.

DATED AND POSTED on the ground this 2/15/2017

AGENT (s)

  
(David Morris)

Form MCF100  
Revised July, 2000

AMC442718



When recorded, return to:

Anglo American Exploration – USA  
12480 North Rancho Vistoso Blvd., Suite 130  
Oro Valley, Arizona 85755

### LOCATION NOTICE FOR LODE MINING CLAIM

NOTICE IS HEREBY GIVEN that the GLS0382 lode mining claim has been located by **Anglo American Exploration - USA** whose current mailing address is:  
12480 North Rancho Vistoso Blvd., Suite 130, Oro Valley, AZ 85755

BLM  
Date  
Stamp

RECEIVED  
BLM AZ STATE OFFICE  
2017 MAR 17 P 2:23  
PHOENIX, ARIZONA

The general course of this claim is North to South and it is situated in Cochise County, Arizona. This claim is 1500 feet in length and 600 feet in width constituting 300 feet on each side of the centerline. This claim runs from the location monument on which this location notice is posted approximately 20 feet due North to the North end line and 1480 feet due South to the South end line. This claim is marked by six monuments, one at each corner and one at the center of each end line of the claim.

The location monument on which this notice is posted is situated within Section 18, Township 19S, Range 25E, Gila and Salt River Base and Meridian, Arizona, and this claim encompasses portions of the following Quarter Section(s), Section(s), Township(s) and Range(s):

NE 18, T19S, R25E

SE 18, T19S, R25E

NW

SW


Gila and Salt River Base and Meridian, Arizona.

The locality of this claim with reference to some natural object or permanent monument and additional information (if any) concerning its locality are as follows: The northeast corner of the claim with reference to a permanent monument is:

3816 feet North and 4732 feet East from the surveyed northeast corner of Section 24, Township 19 South, Range 24 East.

DATED AND POSTED on the ground this 2/15/2017

AGENT (s)

  
(David Morris)

Form MCF100  
Revised July, 2000

AMC442719

When recorded, return to:

Anglo American Exploration – USA  
12480 North Rancho Vistoso Blvd., Suite 130  
Oro Valley, Arizona 85755

### LOCATION NOTICE FOR LODE MINING CLAIM

NOTICE IS HEREBY GIVEN that the GLS0383 lode mining claim has been located by **Anglo American Exploration - USA** whose current mailing address is:  
12480 North Rancho Vistoso Blvd., Suite 130, Oro Valley, AZ 85755

BLM  
Date  
Stamp

RECEIVED  
BLM AZ STATE OFFICE  
2017 MAR 17 P 2:23  
PHOENIX, ARIZONA

The general course of this claim is North to South and it is situated in Cochise County, Arizona. This claim is 1500 feet in length and 600 feet in width constituting 300 feet on each side of the centerline. This claim runs from the location monument on which this location notice is posted approximately 20 feet due South to the South end line and 1480 feet due North to the North end line. This claim is marked by six monuments, one at each corner and one at the center of each end line of the claim.

The location monument on which this notice is posted is situated within Section 18, Township 19S, Range 25E, Gila and Salt River Base and Meridian, Arizona, and this claim encompasses portions of the following Quarter Section(s), Section(s), Township(s) and Range(s):

NE 18, T19S, R25E

SE 7, T19S, R25E

NW

SW

Gila and Salt River Base and Meridian, Arizona.

The locality of this claim with reference to some natural object or permanent monument and additional information (if any) concerning its locality are as follows: The northeast corner of the claim with reference to a permanent monument is:

5316 feet North and 4732 feet East from the surveyed northeast corner of Section 24, Township 19 South, Range 24 East.

DATED AND POSTED on the ground this 2/15/2017

AGENT (s) \_\_\_\_\_

(David Morris)

Form MCF100  
Revised July, 2000

AMC442720

When recorded, return to:

Anglo American Exploration – USA  
12480 North Rancho Vistoso Blvd., Suite 130  
Oro Valley, Arizona 85755

### LOCATION NOTICE FOR LODE MINING CLAIM

NOTICE IS HEREBY GIVEN that the GLS0384 lode mining claim has been located by **Anglo American Exploration - USA** whose current mailing address is:  
12480 North Rancho Vistoso Blvd., Suite 130, Oro Valley, AZ 85755

BLM  
Date  
Stamp

RECEIVED  
BLM AZ STATE OFFICE  
2017 MAR 17 P 2:23  
PHOENIX, ARIZONA

The general course of this claim is North to South and it is situated in Cochise County, Arizona. This claim is 1500 feet in length and 600 feet in width constituting 300 feet on each side of the centerline. This claim runs from the location monument on which this location notice is posted approximately 20 feet due North to the North end line and 1480 feet due South to the South end line. This claim is marked by six monuments, one at each corner and one at the center of each end line of the claim.

The location monument on which this notice is posted is situated within Section 18, Township 19S, Range 25E, Gila and Salt River Base and Meridian, Arizona, and this claim encompasses portions of the following Quarter Section(s), Section(s), Township(s) and Range(s):

NE 18, T19S, R25E

SE 18, T19S, R25E

NW

SW


Gila and Salt River Base and Meridian, Arizona.

The locality of this claim with reference to some natural object or permanent monument and additional information (if any) concerning its locality are as follows: The northeast corner of the claim with reference to a permanent monument is:

3816 feet North and 4132 feet East from the surveyed northeast corner of Section 24, Township 19 South, Range 24 East.

DATED AND POSTED on the ground this 2/15/2017

AGENT (s)

  
(David Morris)

Form MCF100  
Revised July, 2000

AMC442721

When recorded, return to:

Anglo American Exploration – USA  
12480 North Rancho Vistoso Blvd., Suite 130  
Oro Valley, Arizona 85755

### LOCATION NOTICE FOR LODE MINING CLAIM

NOTICE IS HEREBY GIVEN that the GLS0385 lode mining claim has been located by **Anglo American Exploration - USA** whose current mailing address is:  
12480 North Rancho Vistoso Blvd., Suite 130, Oro Valley, AZ 85755

BLM  
Date  
Stamp

RECEIVED  
BLM AZ STATE OFFICE  
2017 MAR 17 P 2:23  
PHOENIX, ARIZONA

The general course of this claim is North to South and it is situated in Cochise County, Arizona. This claim is 1500 feet in length and 600 feet in width constituting 300 feet on each side of the centerline. This claim runs from the location monument on which this location notice is posted approximately 20 feet due South to the South end line and 1480 feet due North to the North end line. This claim is marked by six monuments, one at each corner and one at the center of each end line of the claim.

The location monument on which this notice is posted is situated within Section 18, Township 19S, Range 25E, Gila and Salt River Base and Meridian, Arizona, and this claim encompasses portions of the following Quarter Section(s), Section(s), Township(s) and Range(s):

NE 18, T19S, R25E

SE 7, T19S, R25E

NW

SW

Gila and Salt River Base and Meridian, Arizona.

The locality of this claim with reference to some natural object or permanent monument and additional information (if any) concerning its locality are as follows: The northeast corner of the claim with reference to a permanent monument is:

5316 feet North and 4132 feet East from the surveyed northeast corner of Section 24, Township 19 South, Range 24 East.

DATED AND POSTED on the ground this 2/15/2017

AGENT (s) \_\_\_\_\_

(David Morris)

Form MCF100  
Revised July, 2000

AMC442722

When recorded, return to:

Anglo American Exploration – USA  
12480 North Rancho Vistoso Blvd., Suite 130  
Oro Valley, Arizona 85755

### LOCATION NOTICE FOR LODE MINING CLAIM

NOTICE IS HEREBY GIVEN that the GLS0386 lode mining claim has been located by **Anglo American Exploration - USA** whose current mailing address is:  
12480 North Rancho Vistoso Blvd., Suite 130, Oro Valley, AZ 85755

BLM  
Date  
Stamp

RECEIVED  
BLM AZ STATE OFFICE  
2017 MAR 17 P 2:23  
PHOENIX, ARIZONA

The general course of this claim is North to South and it is situated in Cochise County, Arizona. This claim is 1500 feet in length and 600 feet in width constituting 300 feet on each side of the centerline. This claim runs from the location monument on which this location notice is posted approximately 20 feet due North to the North end line and 1480 feet due South to the South end line. This claim is marked by six monuments, one at each corner and one at the center of each end line of the claim.

The location monument on which this notice is posted is situated within Section 18, Township 19S, Range 25E, Gila and Salt River Base and Meridian, Arizona, and this claim encompasses portions of the following Quarter Section(s), Section(s), Township(s) and Range(s):

NE 18, T19S, R25E

SE 18, T19S, R25E

NW

SW

Gila and Salt River Base and Meridian, Arizona.

The locality of this claim with reference to some natural object or permanent monument and additional information (if any) concerning its locality are as follows: The northeast corner of the claim with reference to a permanent monument is:

3816 feet North and 3532 feet East from the surveyed northeast corner of Section 24, Township 19 South, Range 24 East.

DATED AND POSTED on the ground this 2/16/2017

AGENT (s) \_\_\_\_\_

(David Morris)

Form MCF100  
Revised July, 2000

AMC442723

When recorded, return to:

Anglo American Exploration – USA  
12480 North Rancho Vistoso Blvd., Suite 130  
Oro Valley, Arizona 85755

## LOCATION NOTICE FOR LODE MINING CLAIM

NOTICE IS HEREBY GIVEN that the GLS0387 lode mining claim has been located by **Anglo American Exploration - USA** whose current mailing address is:  
12480 North Rancho Vistoso Blvd., Suite 130, Oro Valley, AZ 85755

BLM  
Date  
Stamp

RECEIVED  
BLM AZ STATE OFFICE  
2017 MAR 17 P 2:23  
PHOENIX, ARIZONA

The general course of this claim is North to South and it is situated in Cochise County, Arizona. This claim is 1500 feet in length and 600 feet in width constituting 300 feet on each side of the centerline. This claim runs from the location monument on which this location notice is posted approximately 20 feet due South to the South end line and 1480 feet due North to the North end line. This claim is marked by six monuments, one at each corner and one at the center of each end line of the claim.

The location monument on which this notice is posted is situated within Section 18, Township 19S, Range 25E, Gila and Salt River Base and Meridian, Arizona, and this claim encompasses portions of the following Quarter Section(s), Section(s), Township(s) and Range(s):

NE 18, T19S, R25E

SE 7, T19S, R25E

NW

SW


Gila and Salt River Base and Meridian, Arizona.

The locality of this claim with reference to some natural object or permanent monument and additional information (if any) concerning its locality are as follows: The northeast corner of the claim with reference to a permanent monument is:

5316 feet North and 3532 feet East from the surveyed northeast corner of Section 24, Township 19 South, Range 24 East.

DATED AND POSTED on the ground this 2/16/2017

AGENT (s)

  
(David Morris)

Form MCF100  
Revised July, 2000

AMC442724

When recorded, return to:

Anglo American Exploration – USA  
12480 North Rancho Vistoso Blvd., Suite 130  
Oro Valley, Arizona 85755

## LOCATION NOTICE FOR LODE MINING CLAIM

NOTICE IS HEREBY GIVEN that the GLS0388 lode mining claim has been located by **Anglo American Exploration - USA** whose current mailing address is:  
12480 North Rancho Vistoso Blvd., Suite 130, Oro Valley, AZ 85755

BLM  
Date  
Stamp

RECEIVED  
BLM AZ STATE OFFICE  
2017 MAR 17 P 2:23  
PHOENIX, ARIZONA

The general course of this claim is North to South and it is situated in Cochise County, Arizona. This claim is 1500 feet in length and 600 feet in width constituting 300 feet on each side of the centerline. This claim runs from the location monument on which this location notice is posted approximately 20 feet due North to the North end line and 1480 feet due South to the South end line. This claim is marked by six monuments, one at each corner and one at the center of each end line of the claim.

The location monument on which this notice is posted is situated within Section 18, Township 19S, Range 25E, Gila and Salt River Base and Meridian, Arizona, and this claim encompasses portions of the following Quarter Section(s), Section(s), Township(s) and Range(s):

NE 18, T19S, R25E

SE 18, T19S, R25E

NW 18, T19S, R25E

SW 18, T19S, R25E

Gila and Salt River Base and Meridian, Arizona.

The locality of this claim with reference to some natural object or permanent monument and additional information (if any) concerning its locality are as follows: The northeast corner of the claim with reference to a permanent monument is:

3816 feet North and 2932 feet East from the surveyed northeast corner of Section 24, Township 19 South, Range 24 East.

DATED AND POSTED on the ground this 2/16/2017

AGENT (s) \_\_\_\_\_

(David Morris)

Form MCF100  
Revised July, 2000

AMC442725



When recorded, return to:

Anglo American Exploration – USA  
12480 North Rancho Vistoso Blvd., Suite 130  
Oro Valley, Arizona 85755

### LOCATION NOTICE FOR LODE MINING CLAIM

NOTICE IS HEREBY GIVEN that the GLS0389 lode mining claim has been located by **Anglo American Exploration - USA** whose current mailing address is:  
12480 North Rancho Vistoso Blvd., Suite 130, Oro Valley, AZ 85755

BLM  
Date  
Stamp

RECEIVED  
BLM AZ STATE OFFICE  
2017 MAR 17 P 2:23  
PHOENIX, ARIZONA

The general course of this claim is North to South and it is situated in Cochise County, Arizona. This claim is 1500 feet in length and 600 feet in width constituting 300 feet on each side of the centerline. This claim runs from the location monument on which this location notice is posted approximately 20 feet due South to the South end line and 1480 feet due North to the North end line. This claim is marked by six monuments, one at each corner and one at the center of each end line of the claim.

The location monument on which this notice is posted is situated within Section 18, Township 19S, Range 25E, Gila and Salt River Base and Meridian, Arizona, and this claim encompasses portions of the following Quarter Section(s), Section(s), Township(s) and Range(s):

NE 18, T19S, R25E

SE 7, T19S, R25E

NW 18, T19S, R25E

SW 7, T19S, R25E

Gila and Salt River Base and Meridian, Arizona.

The locality of this claim with reference to some natural object or permanent monument and additional information (if any) concerning its locality are as follows: The northeast corner of the claim with reference to a permanent monument is:

5316 feet North and 2932 feet East from the surveyed northeast corner of Section 24, Township 19 South, Range 24 East.

DATED AND POSTED on the ground this 2/16/2017

AGENT (s) \_\_\_\_\_

(David Morris)

Form MCF100  
Revised July, 2000

AMC442726

When recorded, return to:

Anglo American Exploration – USA  
12480 North Rancho Vistoso Blvd., Suite 130  
Oro Valley, Arizona 85755

### LOCATION NOTICE FOR LODE MINING CLAIM

NOTICE IS HEREBY GIVEN that the GLS0390 lode mining claim has been located by **Anglo American Exploration - USA** whose current mailing address is:  
12480 North Rancho Vistoso Blvd., Suite 130, Oro Valley, AZ 85755

BLM  
Date  
Stamp

RECEIVED  
BLM AZ STATE OFFICE  
2017 MAR 17 P 2:23  
PHOENIX, ARIZONA

The general course of this claim is North to South and it is situated in Cochise County, Arizona. This claim is 1500 feet in length and 600 feet in width constituting 300 feet on each side of the centerline. This claim runs from the location monument on which this location notice is posted approximately 20 feet due North to the North end line and 1480 feet due South to the South end line. This claim is marked by six monuments, one at each corner and one at the center of each end line of the claim.

The location monument on which this notice is posted is situated within Section 18, Township 19S, Range 25E, Gila and Salt River Base and Meridian, Arizona, and this claim encompasses portions of the following Quarter Section(s), Section(s), Township(s) and Range(s):

NE

SE

NW 18, T19S, R25E

SW 18, T19S, R25E

Gila and Salt River Base and Meridian, Arizona.

The locality of this claim with reference to some natural object or permanent monument and additional information (if any) concerning its locality are as follows: The northeast corner of the claim with reference to a permanent monument is:

3816 feet North and 2332 feet East from the surveyed northeast corner of Section 24, Township 19 South, Range 24 East.

DATED AND POSTED on the ground this 2/16/2017

AGENT (s) \_\_\_\_\_

(David Morris)

Form MCF100  
Revised July, 2000

AMC442727

When recorded, return to:

Anglo American Exploration – USA  
12480 North Rancho Vistoso Blvd., Suite 130  
Oro Valley, Arizona 85755

### LOCATION NOTICE FOR LODE MINING CLAIM

NOTICE IS HEREBY GIVEN that the GLS0391 lode mining claim has been located by **Anglo American Exploration - USA** whose current mailing address is:  
12480 North Rancho Vistoso Blvd., Suite 130, Oro Valley, AZ 85755

BLM  
Date  
Stamp

RECEIVED  
BLM AZ STATE OFFICE  
2017 MAR 17 P 2:23  
PHOENIX, ARIZONA

The general course of this claim is North to South and it is situated in Cochise County, Arizona. This claim is 1500 feet in length and 600 feet in width constituting 300 feet on each side of the centerline. This claim runs from the location monument on which this location notice is posted approximately 20 feet due South to the South end line and 1480 feet due North to the North end line. This claim is marked by six monuments, one at each corner and one at the center of each end line of the claim.

The location monument on which this notice is posted is situated within Section 18, Township 19S, Range 25E, Gila and Salt River Base and Meridian, Arizona, and this claim encompasses portions of the following Quarter Section(s), Section(s), Township(s) and Range(s):

NE

SE

NW 18, T19S, R25E

SW 7, T19S, R25E


Gila and Salt River Base and Meridian, Arizona.

The locality of this claim with reference to some natural object or permanent monument and additional information (if any) concerning its locality are as follows: The northeast corner of the claim with reference to a permanent monument is:

5316 feet North and 2332 feet East from the surveyed northeast corner of Section 24, Township 19 South, Range 24 East.

DATED AND POSTED on the ground this 2/16/2017

AGENT (s)

  
(David Morris)

Form MCF100  
Revised July, 2000

AMC442728

When recorded, return to:

Anglo American Exploration – USA  
12480 North Rancho Vistoso Blvd., Suite 130  
Oro Valley, Arizona 85755

### LOCATION NOTICE FOR LODE MINING CLAIM

NOTICE IS HEREBY GIVEN that the GLS0392 lode mining claim has been located by **Anglo American Exploration - USA** whose current mailing address is:  
12480 North Rancho Vistoso Blvd., Suite 130, Oro Valley, AZ 85755

BLM  
Date  
Stamp

RECEIVED  
BLM AZ STATE OFFICE  
2017 MAR 17 P 2:24  
PHOENIX, ARIZONA

The general course of this claim is North to South and it is situated in Cochise County, Arizona. This claim is 1500 feet in length and 600 feet in width constituting 300 feet on each side of the centerline. This claim runs from the location monument on which this location notice is posted approximately 20 feet due South to the South end line and 1480 feet due North to the North end line. This claim is marked by six monuments, one at each corner and one at the center of each end line of the claim.

The location monument on which this notice is posted is situated within Section 18, Township 19S, Range 25E, Gila and Salt River Base and Meridian, Arizona, and this claim encompasses portions of the following Quarter Section(s), Section(s), Township(s) and Range(s):

NE

SE

NW 18, T19S, R25E

SW 18, T19S, R25E

Gila and Salt River Base and Meridian, Arizona.

The locality of this claim with reference to some natural object or permanent monument and additional information (if any) concerning its locality are as follows: The northeast corner of the claim with reference to a permanent monument is:

3816 feet North and 1732 feet East from the surveyed northeast corner of Section 24, Township 19 South, Range 24 East.

DATED AND POSTED on the ground this 2/16/2017

AGENT (s)

(David Morris)

Form MCF100  
Revised July, 2000


AMC442729

When recorded, return to:

Anglo American Exploration – USA  
12480 North Rancho Vistoso Blvd., Suite 130  
Oro Valley, Arizona 85755

### LOCATION NOTICE FOR LODE MINING CLAIM

NOTICE IS HEREBY GIVEN that the GLS0393 lode mining claim has been located by **Anglo American Exploration - USA** whose current mailing address is:  
12480 North Rancho Vistoso Blvd., Suite 130, Oro Valley, AZ 85755



The general course of this claim is North to South and it is situated in Cochise County, Arizona. This claim is 1500 feet in length and 600 feet in width constituting 300 feet on each side of the centerline. This claim runs from the location monument on which this location notice is posted approximately 100 feet due North to the North end line and 1400 feet due South to the South end line. This claim is marked by six monuments, one at each corner and one at the center of each end line of the claim.

The location monument on which this notice is posted is situated within Section 18, Township 19S, Range 25E, Gila and Salt River Base and Meridian, Arizona, and this claim encompasses portions of the following Quarter Section(s), Section(s), Township(s) and Range(s):

NE

SE

NW 18, T19S, R25E

SW 7, T19S, R25E

Gila and Salt River Base and Meridian, Arizona.

The locality of this claim with reference to some natural object or permanent monument and additional information (if any) concerning its locality are as follows: The northeast corner of the claim with reference to a permanent monument is:

5316 feet North and 1732 feet East from the surveyed northeast corner of Section 24, Township 19 South, Range 24 East.

DATED AND POSTED on the ground this 2/16/2017

AGENT (s)

(David Morris)

Form MCF100  
Revised July, 2000

AMC442730

When recorded, return to:

Anglo American Exploration – USA  
12480 North Rancho Vistoso Blvd., Suite 130  
Oro Valley, Arizona 85755

### LOCATION NOTICE FOR LODE MINING CLAIM

NOTICE IS HEREBY GIVEN that the GLS0394 lode mining claim has been located by **Anglo American Exploration - USA** whose current mailing address is:  
12480 North Rancho Vistoso Blvd., Suite 130, Oro Valley, AZ 85755

BLM  
Date  
Stamp

RECEIVED  
BLM AZ STATE OFFICE  
2017 MAR 17 P 2:24  
PHOENIX, ARIZONA

The general course of this claim is North to South and it is situated in Cochise County, Arizona. This claim is 1500 feet in length and 600 feet in width constituting 300 feet on each side of the centerline. This claim runs from the location monument on which this location notice is posted approximately 20 feet due South to the South end line and 1480 feet due North to the North end line. This claim is marked by six monuments, one at each corner and one at the center of each end line of the claim.

The location monument on which this notice is posted is situated within Section 18, Township 19S, Range 25E, Gila and Salt River Base and Meridian, Arizona, and this claim encompasses portions of the following Quarter Section(s), Section(s), Township(s) and Range(s):

NE

SE

NW 18, T19S, R25E

SW 18, T19S, R25E


Gila and Salt River Base and Meridian, Arizona.

The locality of this claim with reference to some natural object or permanent monument and additional information (if any) concerning its locality are as follows: The northeast corner of the claim with reference to a permanent monument is:

3816 feet North and 1132 feet East from the surveyed northeast corner of Section 24, Township 19 South, Range 24 East.

DATED AND POSTED on the ground this 2/16/2017

AGENT (s)

  
(David Morris)

Form MCF100  
Revised July, 2000

AMC442731

When recorded, return to:

Anglo American Exploration – USA  
12480 North Rancho Vistoso Blvd., Suite 130  
Oro Valley, Arizona 85755

### LOCATION NOTICE FOR LODE MINING CLAIM

NOTICE IS HEREBY GIVEN that the GLS0395 lode mining claim has been located by **Anglo American Exploration - USA** whose current mailing address is:  
12480 North Rancho Vistoso Blvd., Suite 130, Oro Valley, AZ 85755

BLM  
Date  
Stamp

RECEIVED  
BLM AZ STATE OFFICE  
2017 MAR 17 P 2:24  
PHOENIX, ARIZONA

The general course of this claim is North to South and it is situated in Cochise County, Arizona. This claim is 1500 feet in length and 600 feet in width constituting 300 feet on each side of the centerline. This claim runs from the location monument on which this location notice is posted approximately 100 feet due North to the North end line and 1400 feet due South to the South end line. This claim is marked by six monuments, one at each corner and one at the center of each end line of the claim.

The location monument on which this notice is posted is situated within Section 18, Township 19S, Range 25E, Gila and Salt River Base and Meridian, Arizona, and this claim encompasses portions of the following Quarter Section(s), Section(s), Township(s) and Range(s):

NE

SE

NW 18, T19S, R25E

SW 7, T19S, R25E

Gila and Salt River Base and Meridian, Arizona.

The locality of this claim with reference to some natural object or permanent monument and additional information (if any) concerning its locality are as follows: The northeast corner of the claim with reference to a permanent monument is:

5316 feet North and 1132 feet East from the surveyed northeast corner of Section 24, Township 19 South, Range 24 East.

DATED AND POSTED on the ground this 2/16/2017

AGENT (s)

  
(David Morris)

Form MCF100  
Revised July, 2000

AMC442732

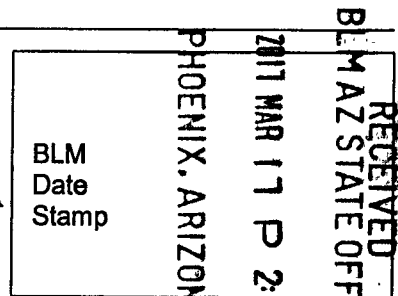


When recorded, return to:

Anglo American Exploration – USA  
12480 North Rancho Vistoso Blvd., Suite 130  
Oro Valley, Arizona 85755

### LOCATION NOTICE FOR LODE MINING CLAIM

NOTICE IS HEREBY GIVEN that the GLS0396 lode mining claim has been located by **Anglo American Exploration - USA** whose current mailing address is:  
12480 North Rancho Vistoso Blvd., Suite 130, Oro Valley, AZ 85755



The general course of this claim is North to South and it is situated in Cochise County, Arizona. This claim is 1500 feet in length and 600 feet in width constituting 300 feet on each side of the centerline. This claim runs from the location monument on which this location notice is posted approximately 20 feet due South to the South end line and 1480 feet due North to the North end line. This claim is marked by six monuments, one at each corner and one at the center of each end line of the claim.

The location monument on which this notice is posted is situated within Section 18, Township 19S, Range 25E, Gila and Salt River Base and Meridian, Arizona, and this claim encompasses portions of the following Quarter Section(s), Section(s), Township(s) and Range(s):

NE 13, T19S, R25E

SE 13, T19S, R25E

NW 18, T19S, R25E

SW 18, T19S, R25E

Gila and Salt River Base and Meridian, Arizona.

The locality of this claim with reference to some natural object or permanent monument and additional information (if any) concerning its locality are as follows: The northeast corner of the claim with reference to a permanent monument is:

3816 feet North and 532 feet East from the surveyed northeast corner of Section 24, Township 19 South, Range 24 East.

DATED AND POSTED on the ground this 2/16/2017

AGENT (s) \_\_\_\_\_

(David Morris)

Form MCF100  
Revised July, 2000

AMC442733

When recorded, return to:

Anglo American Exploration – USA  
12480 North Rancho Vistoso Blvd., Suite 130  
Oro Valley, Arizona 85755

### LOCATION NOTICE FOR LODE MINING CLAIM

NOTICE IS HEREBY GIVEN that the GLS0397 lode mining claim has been located by **Anglo American Exploration - USA** whose current mailing address is:  
12480 North Rancho Vistoso Blvd., Suite 130, Oro Valley, AZ 85755

BLM  
Date  
Stamp

RECEIVED  
BLM AZ STATE OFFICE  
2017 MAR 17 P 2:24  
PHOENIX, ARIZONA

The general course of this claim is North to South and it is situated in Cochise County, Arizona. This claim is 1500 feet in length and 600 feet in width constituting 300 feet on each side of the centerline. This claim runs from the location monument on which this location notice is posted approximately 100 feet due North to the North end line and 1400 feet due South to the South end line. This claim is marked by six monuments, one at each corner and one at the center of each end line of the claim.

The location monument on which this notice is posted is situated within Section 18, Township 19S, Range 25E, Gila and Salt River Base and Meridian, Arizona, and this claim encompasses portions of the following Quarter Section(s), Section(s), Township(s) and Range(s):

NE 13, T19S, R25E

SE 12, T19S, R25E

NW 18, T19S, R25E

SW 7, T19S, R25E

Gila and Salt River Base and Meridian, Arizona.

The locality of this claim with reference to some natural object or permanent monument and additional information (if any) concerning its locality are as follows: The northeast corner of the claim with reference to a permanent monument is:

5316 feet North and 532 feet East from the surveyed northeast corner of Section 24, Township 19 South, Range 24 East.

DATED AND POSTED on the ground this 2/16/2017

AGENT (s) \_\_\_\_\_

(David Morris)

Form MCF100  
Revised July, 2000

AMC442734

When recorded, return to:

Anglo American Exploration – USA  
12480 North Rancho Vistoso Blvd., Suite 130  
Oro Valley, Arizona 85755

## LOCATION NOTICE FOR LODE MINING CLAIM

NOTICE IS HEREBY GIVEN that the GLS0398 lode mining claim has been located by **Anglo American Exploration - USA** whose current mailing address is:  
12480 North Rancho Vistoso Blvd., Suite 130, Oro Valley, AZ 85755

BLM  
Date  
Stamp

RECEIVED  
BLM AZ STATE OFFICE  
2017 MAR 17 P 2:22  
PHOENIX, ARIZONA

The general course of this claim is East to West and it is situated in Cochise County, Arizona. This claim is 1500 feet in length and 600 feet in width constituting 300 feet on each side of the centerline. This claim runs from the location monument on which this location notice is posted approximately 20 feet due East to the East end line and 1480 feet due West to the West end line. This claim is marked by six monuments, one at each corner and one at the center of each end line of the claim.

The location monument on which this notice is posted is situated within Section 26, Township 19S, Range 24E, Gila and Salt River Base and Meridian, Arizona, and this claim encompasses portions of the following Quarter Section(s), Section(s), Township(s) and Range(s):

NE 34, T19S, R24E

SE 27, T19S, R24E

NW 35, T19S, R24E

SW 26, T19S, R24E

Gila and Salt River Base and Meridian, Arizona.

The locality of this claim with reference to some natural object or permanent monument and additional information (if any) concerning its locality are as follows: The northeast corner of the claim with reference to a permanent monument is:

5717 feet North and 3914 feet West from the surveyed southeast corner of Section 35, Township 19 South, Range 24 East.

DATED AND POSTED on the ground this 2/24/2017

AGENT (s)

(David Morris)

Form MCF100  
Revised July, 2000

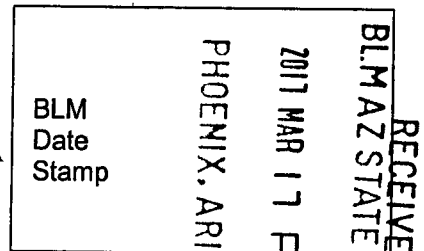
AMC442735

When recorded, return to:

Anglo American Exploration – USA  
12480 North Rancho Vistoso Blvd., Suite 130  
Oro Valley, Arizona 85755

### LOCATION NOTICE FOR LODE MINING CLAIM

NOTICE IS HEREBY GIVEN that the GLS0399 lode mining claim has been located by **Anglo American Exploration - USA** whose current mailing address is:  
12480 North Rancho Vistoso Blvd., Suite 130, Oro Valley, AZ 85755



The general course of this claim is East to West and it is situated in Cochise County, Arizona. This claim is 1500 feet in length and 600 feet in width constituting 300 feet on each side of the centerline. This claim runs from the location monument on which this location notice is posted approximately 20 feet due West to the West end line and 1480 feet due East to the East end line. This claim is marked by six monuments, one at each corner and one at the center of each end line of the claim.

The location monument on which this notice is posted is situated within Section 26, Township 19S, Range 24E, Gila and Salt River Base and Meridian, Arizona, and this claim encompasses portions of the following Quarter Section(s), Section(s), Township(s) and Range(s):

NE 35, T19S, R24E

SE 26, T19S, R24E

NW 35, T19S, R24E

SW 26, T19S, R24E

Gila and Salt River Base and Meridian, Arizona.

The locality of this claim with reference to some natural object or permanent monument and additional information (if any) concerning its locality are as follows: The northeast corner of the claim with reference to a permanent monument is:

5717 feet North and 2414 feet West from the surveyed southeast corner of Section 35, Township 19 South, Range 24 East.

DATED AND POSTED on the ground this 2/24/2017

AGENT (s)

(David Morris)

Form MCF100  
Revised July, 2000


AMC442736

When recorded, return to:

Anglo American Exploration – USA  
12480 North Rancho Vistoso Blvd., Suite 130  
Oro Valley, Arizona 85755

## LOCATION NOTICE FOR LODE MINING CLAIM

NOTICE IS HEREBY GIVEN that the GLS0400 lode mining claim has been located by **Anglo American Exploration - USA** whose current mailing address is:  
12480 North Rancho Vistoso Blvd., Suite 130, Oro Valley, AZ 85755



The general course of this claim is East to West and it is situated in Cochise County, Arizona. This claim is 1500 feet in length and 600 feet in width constituting 300 feet on each side of the centerline. This claim runs from the location monument on which this location notice is posted approximately 20 feet due East to the East end line and 1480 feet due West to the West end line. This claim is marked by six monuments, one at each corner and one at the center of each end line of the claim.

The location monument on which this notice is posted is situated within Section 26, Township 19S, Range 24E, Gila and Salt River Base and Meridian, Arizona, and this claim encompasses portions of the following Quarter Section(s), Section(s), Township(s) and Range(s):

NE

SE 27, T19S, R24E

NW

SW 26, T19S, R24E

Gila and Salt River Base and Meridian, Arizona.

The locality of this claim with reference to some natural object or permanent monument and additional information (if any) concerning its locality are as follows: The northeast corner of the claim with reference to a permanent monument is:

6317 feet North and 3914 feet West from the surveyed southeast corner of Section 35, Township 19 South, Range 24 East.

DATED AND POSTED on the ground this 2/24/2017

AGENT (s)

(David Morris)

Form MCF100  
Revised July, 2000

AMC442737

When recorded, return to:

Anglo American Exploration – USA  
12480 North Rancho Vistoso Blvd., Suite 130  
Oro Valley, Arizona 85755

## LOCATION NOTICE FOR LODE MINING CLAIM

NOTICE IS HEREBY GIVEN that the GLS0401 lode mining claim has been located by **Anglo American Exploration - USA** whose current mailing address is:  
12480 North Rancho Vistoso Blvd., Suite 130, Oro Valley, AZ 85755

BLM  
Date  
Stamp

RECEIVED  
BLM AZ STATE OFFICE  
2017 MAR 17 P 2:25  
PHOENIX, ARIZONA

The general course of this claim is East to West and it is situated in Cochise County, Arizona. This claim is 1500 feet in length and 600 feet in width constituting 300 feet on each side of the centerline. This claim runs from the location monument on which this location notice is posted approximately 20 feet due West to the West end line and 1480 feet due East to the East end line. This claim is marked by six monuments, one at each corner and one at the center of each end line of the claim.

The location monument on which this notice is posted is situated within Section 26, Township 19S, Range 24E, Gila and Salt River Base and Meridian, Arizona, and this claim encompasses portions of the following Quarter Section(s), Section(s), Township(s) and Range(s):

NE

SE 26, T19S, R24E

NW

SW 26, T19S, R24E

Gila and Salt River Base and Meridian, Arizona.

The locality of this claim with reference to some natural object or permanent monument and additional information (if any) concerning its locality are as follows: The northeast corner of the claim with reference to a permanent monument is:

6317 feet North and 2414 feet West from the surveyed southeast corner of Section 35, Township 19 South, Range 24 East.

DATED AND POSTED on the ground this 2/24/2017

AGENT (s)

  
(David Morris)

Form MCF100  
Revised July, 2000

AMC442738

When recorded, return to:

Anglo American Exploration – USA  
12480 North Rancho Vistoso Blvd., Suite 130  
Oro Valley, Arizona 85755

### LOCATION NOTICE FOR LODE MINING CLAIM

NOTICE IS HEREBY GIVEN that the GLS0402 lode mining claim has been located by **Anglo American Exploration - USA** whose current mailing address is:  
12480 North Rancho Vistoso Blvd., Suite 130, Oro Valley, AZ 85755

BLM  
Date  
Stamp

RECEIVED  
BLM AZ STATE OFFICE  
2017 MAR 17 P 2:25  
PHOENIX, ARIZONA

The general course of this claim is East to West and it is situated in Cochise County, Arizona. This claim is 1500 feet in length and 600 feet in width constituting 300 feet on each side of the centerline. This claim runs from the location monument on which this location notice is posted approximately 20 feet due East to the East end line and 1480 feet due West to the West end line. This claim is marked by six monuments, one at each corner and one at the center of each end line of the claim.

The location monument on which this notice is posted is situated within Section 26, Township 19S, Range 24E, Gila and Salt River Base and Meridian, Arizona, and this claim encompasses portions of the following Quarter Section(s), Section(s), Township(s) and Range(s):

NE

SE 27, T19S, R24E

NW

SW 26, T19S, R24E

Gila and Salt River Base and Meridian, Arizona.

The locality of this claim with reference to some natural object or permanent monument and additional information (if any) concerning its locality are as follows: The northeast corner of the claim with reference to a permanent monument is:

6917 feet North and 3914 feet West from the surveyed southeast corner of Section 35, Township 19 South, Range 24 East.

DATED AND POSTED on the ground this 2/24/2017

AGENT (s)

  
(David Morris)

Form MCF100  
Revised July, 2000

AMC442739



When recorded, return to:

Anglo American Exploration – USA  
12480 North Rancho Vistoso Blvd., Suite 130  
Oro Valley, Arizona 85755

### LOCATION NOTICE FOR LODE MINING CLAIM

NOTICE IS HEREBY GIVEN that the GLS0403 lode mining claim has been located by **Anglo American Exploration - USA** whose current mailing address is:  
12480 North Rancho Vistoso Blvd., Suite 130, Oro Valley, AZ 85755

BLM  
Date  
Stamp

RECEIVED  
BLM AZ STATE OFFICE  
2017 MAR 17 P 2:25  
PHOENIX, ARIZONA

The general course of this claim is East to West and it is situated in Cochise County, Arizona. This claim is 1500 feet in length and 600 feet in width constituting 300 feet on each side of the centerline. This claim runs from the location monument on which this location notice is posted approximately 20 feet due West to the West end line and 1480 feet due East to the East end line. This claim is marked by six monuments, one at each corner and one at the center of each end line of the claim.

The location monument on which this notice is posted is situated within Section 26, Township 19S, Range 24E, Gila and Salt River Base and Meridian, Arizona, and this claim encompasses portions of the following Quarter Section(s), Section(s), Township(s) and Range(s):

NE

SE 26, T19S, R24E

NW

SW 26, T19S, R24E

Gila and Salt River Base and Meridian, Arizona.

The locality of this claim with reference to some natural object or permanent monument and additional information (if any) concerning its locality are as follows: The northeast corner of the claim with reference to a permanent monument is:

6917 feet North and 2414 feet West from the surveyed southeast corner of Section 35, Township 19 South, Range 24 East.

DATED AND POSTED on the ground this 2/24/2017

AGENT (s) \_\_\_\_\_

(David Morris)

Form MCF100  
Revised July, 2000

AMC442740

When recorded, return to:

Anglo American Exploration – USA  
12480 North Rancho Vistoso Blvd., Suite 130  
Oro Valley, Arizona 85755

## LOCATION NOTICE FOR LODE MINING CLAIM

NOTICE IS HEREBY GIVEN that the GLS0404 lode mining claim has been located by **Anglo American Exploration - USA** whose current mailing address is:  
12480 North Rancho Vistoso Blvd., Suite 130, Oro Valley, AZ 85755

BLM  
Date  
Stamp

PHOENIX, ARIZONA

2017 MAR 17 P 2:25

RECEIVED  
BLM AZ STATE OFFICE

The general course of this claim is East to West and it is situated in Cochise County, Arizona. This claim is 1500 feet in length and 600 feet in width constituting 300 feet on each side of the centerline. This claim runs from the location monument on which this location notice is posted approximately 20 feet due East to the East end line and 1480 feet due West to the West end line. This claim is marked by six monuments, one at each corner and one at the center of each end line of the claim.

The location monument on which this notice is posted is situated within Section 26, Township 19S, Range 24E, Gila and Salt River Base and Meridian, Arizona, and this claim encompasses portions of the following Quarter Section(s), Section(s), Township(s) and Range(s):

NE

SE 27, T19S, R24E

NW

SW 26, T19S, R24E


Gila and Salt River Base and Meridian, Arizona.

The locality of this claim with reference to some natural object or permanent monument and additional information (if any) concerning its locality are as follows: The northeast corner of the claim with reference to a permanent monument is:

7517 feet North and 3914 feet West from the surveyed southeast corner of Section 35, Township 19 South, Range 24 East.

DATED AND POSTED on the ground this 2/24/2017

AGENT (s)

  
(David Morris)

Form MCF100  
Revised July, 2000

AMC442741

When recorded, return to:

Anglo American Exploration – USA  
12480 North Rancho Vistoso Blvd., Suite 130  
Oro Valley, Arizona 85755

## LOCATION NOTICE FOR LODE MINING CLAIM

NOTICE IS HEREBY GIVEN that the GLS0405 lode mining claim has been located by **Anglo American Exploration - USA** whose current mailing address is:  
12480 North Rancho Vistoso Blvd., Suite 130, Oro Valley, AZ 85755

BLM  
Date  
Stamp

RECEIVED  
BLM AZ STATE OFFICE  
2017 MAR 17 P 2:25  
PHOENIX, ARIZONA

The general course of this claim is East to West and it is situated in Cochise County, Arizona. This claim is 1500 feet in length and 600 feet in width constituting 300 feet on each side of the centerline. This claim runs from the location monument on which this location notice is posted approximately 20 feet due West to the West end line and 1480 feet due East to the East end line. This claim is marked by six monuments, one at each corner and one at the center of each end line of the claim.

The location monument on which this notice is posted is situated within Section 26, Township 19S, Range 24E, Gila and Salt River Base and Meridian, Arizona, and this claim encompasses portions of the following Quarter Section(s), Section(s), Township(s) and Range(s):

NE

SE 26, T19S, R24E

NW

SW 26, T19S, R24E

Gila and Salt River Base and Meridian, Arizona.

The locality of this claim with reference to some natural object or permanent monument and additional information (if any) concerning its locality are as follows: The northeast corner of the claim with reference to a permanent monument is:

7517 feet North and 2414 feet West from the surveyed southeast corner of Section 35, Township 19 South, Range 24 East.

DATED AND POSTED on the ground this 2/24/2017

AGENT (s) \_\_\_\_\_

(David Morris)

Form MCF100  
Revised July, 2000

AMC442742

When recorded, return to:

Anglo American Exploration – USA  
12480 North Rancho Vistoso Blvd., Suite 130  
Oro Valley, Arizona 85755

### LOCATION NOTICE FOR LODE MINING CLAIM

NOTICE IS HEREBY GIVEN that the GLS0406 lode mining claim has been located by **Anglo American Exploration - USA** whose current mailing address is:  
12480 North Rancho Vistoso Blvd., Suite 130, Oro Valley, AZ 85755

BLM  
Date  
Stamp

RECEIVED  
BLM AZ STATE OFFICE  
2017 MAR 17 P 2:25  
PHOENIX, ARIZONA

The general course of this claim is East to West and it is situated in Cochise County, Arizona. This claim is 1500 feet in length and 600 feet in width constituting 300 feet on each side of the centerline. This claim runs from the location monument on which this location notice is posted approximately 20 feet due East to the East end line and 1480 feet due West to the West end line. This claim is marked by six monuments, one at each corner and one at the center of each end line of the claim.

The location monument on which this notice is posted is situated within Section 26, Township 19S, Range 24E, Gila and Salt River Base and Meridian, Arizona, and this claim encompasses portions of the following Quarter Section(s), Section(s), Township(s) and Range(s):

NE 27, T19S, R24E  
SE 27, T19S, R24E  
NW 26, T19S, R24E  
SW 26, T19S, R24E

Gila and Salt River Base and Meridian, Arizona.

The locality of this claim with reference to some natural object or permanent monument and additional information (if any) concerning its locality are as follows: The northeast corner of the claim with reference to a permanent monument is:

8117 feet North and 3914 feet West from the surveyed southeast corner of Section 35, Township 19 South, Range 24 East.

DATED AND POSTED on the ground this 2/24/2017

AGENT (s)

(David Morris)

Form MCF100  
Revised July, 2000


AMC442743

When recorded, return to:

Anglo American Exploration – USA  
12480 North Rancho Vistoso Blvd., Suite 130  
Oro Valley, Arizona 85755

## LOCATION NOTICE FOR LODE MINING CLAIM

NOTICE IS HEREBY GIVEN that the GLS0407 lode mining claim has been located by **Anglo American Exploration - USA** whose current mailing address is:  
12480 North Rancho Vistoso Blvd., Suite 130, Oro Valley, AZ 85755



The general course of this claim is East to West and it is situated in Cochise County, Arizona. This claim is 1500 feet in length and 600 feet in width constituting 300 feet on each side of the centerline. This claim runs from the location monument on which this location notice is posted approximately 20 feet due West to the West end line and 1480 feet due East to the East end line. This claim is marked by six monuments, one at each corner and one at the center of each end line of the claim.

The location monument on which this notice is posted is situated within Section 26, Township 19S, Range 24E, Gila and Salt River Base and Meridian, Arizona, and this claim encompasses portions of the following Quarter Section(s), Section(s), Township(s) and Range(s):

NE 26, T19S, R24E  
SE 26, T19S, R24E  
NW 26, T19S, R24E  
SW 26, T19S, R24E

Gila and Salt River Base and Meridian, Arizona.

The locality of this claim with reference to some natural object or permanent monument and additional information (if any) concerning its locality are as follows: The northeast corner of the claim with reference to a permanent monument is:

8117 feet North and 2414 feet West from the surveyed southeast corner of Section 35, Township 19 South, Range 24 East.

DATED AND POSTED on the ground this 2/24/2017

AGENT (s) \_\_\_\_\_

(David Morris)

Form MCF100  
Revised July, 2000

AMC442744

When recorded, return to:

Anglo American Exploration – USA  
12480 North Rancho Vistoso Blvd., Suite 130  
Oro Valley, Arizona 85755

### LOCATION NOTICE FOR LODE MINING CLAIM

NOTICE IS HEREBY GIVEN that the GLS0408 lode mining claim has been located by **Anglo American Exploration - USA** whose current mailing address is:  
12480 North Rancho Vistoso Blvd., Suite 130, Oro Valley, AZ 85755

BLM  
Date  
Stamp

RECEIVED  
BLM AZ STATE OFFICE  
2017 MAR 17 P 2:25  
PHOENIX, ARIZONA

The general course of this claim is North to South and it is situated in Cochise County, Arizona. This claim is 1500 feet in length and 600 feet in width constituting 300 feet on each side of the centerline. This claim runs from the location monument on which this location notice is posted approximately 20 feet due North to the North end line and 1480 feet due South to the South end line. This claim is marked by six monuments, one at each corner and one at the center of each end line of the claim.

The location monument on which this notice is posted is situated within Section 4, Township 20S, Range 24E, Gila and Salt River Base and Meridian, Arizona, and this claim encompasses portions of the following Quarter Section(s), Section(s), Township(s) and Range(s):

NE 9, T20S, R24E

SE 4, T20S, R24E

NW 10, T20S, R24E

SW 3, T20S, R24E

Gila and Salt River Base and Meridian, Arizona.

The locality of this claim with reference to some natural object or permanent monument and additional information (if any) concerning its locality are as follows: The northeast corner of the claim with reference to a permanent monument is:

3844 feet South and 8330 feet West from the surveyed southeast corner of Section 35, Township 19 South, Range 24 East.

DATED AND POSTED on the ground this 2/27/2017

AGENT (s) \_\_\_\_\_

(David Morris)

Form MCF100  
Revised July, 2000

AMC442745

When recorded, return to:

Anglo American Exploration – USA  
12480 North Rancho Vistoso Blvd., Suite 130  
Oro Valley, Arizona 85755

### LOCATION NOTICE FOR LODE MINING CLAIM

NOTICE IS HEREBY GIVEN that the GLS0409 lode mining claim has been located by **Anglo American Exploration - USA** whose current mailing address is:  
12480 North Rancho Vistoso Blvd., Suite 130, Oro Valley, AZ 85755

BLM  
Date  
Stamp

RECEIVED  
BLM AZ STATE OFFICE  
2017 MAR 17 P 2:25  
PHOENIX, ARIZONA

The general course of this claim is North to South and it is situated in Cochise County, Arizona. This claim is 1500 feet in length and 600 feet in width constituting 300 feet on each side of the centerline. This claim runs from the location monument on which this location notice is posted approximately 20 feet due South to the South end line and 1480 feet due North to the North end line. This claim is marked by six monuments, one at each corner and one at the center of each end line of the claim.

The location monument on which this notice is posted is situated within Section 4, Township 20S, Range 24E, Gila and Salt River Base and Meridian, Arizona, and this claim encompasses portions of the following Quarter Section(s), Section(s), Township(s) and Range(s):

NE 4, T20S, R24E

SE 4, T20S, R24E

NW 3, T20S, R24E

SW 3, T20S, R24E

Gila and Salt River Base and Meridian, Arizona.

The locality of this claim with reference to some natural object or permanent monument and additional information (if any) concerning its locality are as follows: The northeast corner of the claim with reference to a permanent monument is:

2344 feet South and 8330 feet West from the surveyed southeast corner of Section 35, Township 19 South, Range 24 East.

DATED AND POSTED on the ground this 2/27/2017

AGENT (s) \_\_\_\_\_

(David Morris)

Form MCF100  
Revised July, 2000

AMC442746



When recorded, return to:

Anglo American Exploration – USA  
12480 North Rancho Vistoso Blvd., Suite 130  
Oro Valley, Arizona 85755

### LOCATION NOTICE FOR LODE MINING CLAIM

NOTICE IS HEREBY GIVEN that the GLS0410 lode mining claim has been located by **Anglo American Exploration - USA** whose current mailing address is:  
12480 North Rancho Vistoso Blvd., Suite 130, Oro Valley, AZ 85755

BLM  
Date  
Stamp

RECEIVED  
BLM AZ STATE OFFICE  
2017 MAR 17 P 2:25  
PHOENIX, ARIZONA

The general course of this claim is North to South and it is situated in Cochise County, Arizona. This claim is 1500 feet in length and 600 feet in width constituting 300 feet on each side of the centerline. This claim runs from the location monument on which this location notice is posted approximately 20 feet due North to the North end line and 1480 feet due South to the South end line. This claim is marked by six monuments, one at each corner and one at the center of each end line of the claim.

The location monument on which this notice is posted is situated within Section 4, Township 20S, Range 24E, Gila and Salt River Base and Meridian, Arizona, and this claim encompasses portions of the following Quarter Section(s), Section(s), Township(s) and Range(s):

NE 9, T20S, R24E

SE 4, T20S, R24E

NW

SW

Gila and Salt River Base and Meridian, Arizona.

The locality of this claim with reference to some natural object or permanent monument and additional information (if any) concerning its locality are as follows: The northeast corner of the claim with reference to a permanent monument is:

3844 feet South and 8930 feet West from the surveyed southeast corner of Section 35, Township 19 South, Range 24 East.

DATED AND POSTED on the ground this 2/27/2017

AGENT (s) \_\_\_\_\_

(David Morris)

Form MCF100  
Revised July, 2000

AMC442747

When recorded, return to:

Anglo American Exploration – USA  
12480 North Rancho Vistoso Blvd., Suite 130  
Oro Valley, Arizona 85755

## LOCATION NOTICE FOR LODE MINING CLAIM

NOTICE IS HEREBY GIVEN that the GLS0411 lode mining claim has been located by **Anglo American Exploration - USA** whose current mailing address is:  
12480 North Rancho Vistoso Blvd., Suite 130, Oro Valley, AZ 85755

BLM  
Date  
Stamp

RECEIVED  
BLM AZ STATE OFFICE  
2017 MAR 17 P 2:25  
PHOENIX, ARIZONA

The general course of this claim is North to South and it is situated in Cochise County, Arizona. This claim is 1500 feet in length and 600 feet in width constituting 300 feet on each side of the centerline. This claim runs from the location monument on which this location notice is posted approximately 20 feet due South to the South end line and 1480 feet due North to the North end line. This claim is marked by six monuments, one at each corner and one at the center of each end line of the claim.

The location monument on which this notice is posted is situated within Section 4, Township 20S, Range 24E, Gila and Salt River Base and Meridian, Arizona, and this claim encompasses portions of the following Quarter Section(s), Section(s), Township(s) and Range(s):

NE 4, T20S, R24E

SE 4, T20S, R24E

NW

SW

Gila and Salt River Base and Meridian, Arizona.

The locality of this claim with reference to some natural object or permanent monument and additional information (if any) concerning its locality are as follows: The northeast corner of the claim with reference to a permanent monument is:

2344 feet South and 8930 feet West from the surveyed southeast corner of Section 35, Township 19 South, Range 24 East.

DATED AND POSTED on the ground this 2/27/2017

AGENT (s) \_\_\_\_\_

(David Morris)

Form MCF100  
Revised July, 2000


AMC442748

When recorded, return to:

Anglo American Exploration – USA  
12480 North Rancho Vistoso Blvd., Suite 130  
Oro Valley, Arizona 85755

### LOCATION NOTICE FOR LODE MINING CLAIM

NOTICE IS HEREBY GIVEN that the GLS0412 lode mining claim has been located by **Anglo American Exploration - USA** whose current mailing address is:  
12480 North Rancho Vistoso Blvd., Suite 130, Oro Valley, AZ 85755



The general course of this claim is North to South and it is situated in Cochise County, Arizona. This claim is 1500 feet in length and 600 feet in width constituting 300 feet on each side of the centerline. This claim runs from the location monument on which this location notice is posted approximately 20 feet due North to the North end line and 1480 feet due South to the South end line. This claim is marked by six monuments, one at each corner and one at the center of each end line of the claim.

The location monument on which this notice is posted is situated within Section 4, Township 20S, Range 24E, Gila and Salt River Base and Meridian, Arizona, and this claim encompasses portions of the following Quarter Section(s), Section(s), Township(s) and Range(s):

NE 9, T20S, R24E

SE 4, T20S, R24E

NW

SW

Gila and Salt River Base and Meridian, Arizona.

The locality of this claim with reference to some natural object or permanent monument and additional information (if any) concerning its locality are as follows: The northeast corner of the claim with reference to a permanent monument is:

3844 feet South and 9530 feet West from the surveyed southeast corner of Section 35, Township 19 South, Range 24 East.

DATED AND POSTED on the ground this 2/27/2017

AGENT (s) \_\_\_\_\_

(David Morris)

Form MCF100  
Revised July, 2000

AMC442749

When recorded, return to:

Anglo American Exploration – USA  
12480 North Rancho Vistoso Blvd., Suite 130  
Oro Valley, Arizona 85755

## LOCATION NOTICE FOR LODE MINING CLAIM

NOTICE IS HEREBY GIVEN that the GLS0413 lode mining claim has been located by **Anglo American Exploration - USA** whose current mailing address is:  
12480 North Rancho Vistoso Blvd., Suite 130, Oro Valley, AZ 85755

BLM  
Date  
Stamp

RECEIVED  
BLM AZ STATE OFFICE  
2017 MAR 17 P 2: 26  
PHOENIX, ARIZONA

The general course of this claim is North to South and it is situated in Cochise County, Arizona. This claim is 1500 feet in length and 600 feet in width constituting 300 feet on each side of the centerline. This claim runs from the location monument on which this location notice is posted approximately 20 feet due South to the South end line and 1480 feet due North to the North end line. This claim is marked by six monuments, one at each corner and one at the center of each end line of the claim.

The location monument on which this notice is posted is situated within Section 4, Township 20S, Range 24E, Gila and Salt River Base and Meridian, Arizona, and this claim encompasses portions of the following Quarter Section(s), Section(s), Township(s) and Range(s):

NE 4, T20S, R24E

SE 4, T20S, R24E

NW

SW

Gila and Salt River Base and Meridian, Arizona.

The locality of this claim with reference to some natural object or permanent monument and additional information (if any) concerning its locality are as follows: The northeast corner of the claim with reference to a permanent monument is:

2344 feet South and 9530 feet West from the surveyed southeast corner of Section 35, Township 19 South, Range 24 East.

DATED AND POSTED on the ground this 2/27/2017

AGENT (s) \_\_\_\_\_

(David Morris)

Form MCF100  
Revised July, 2000

AMC442750

When recorded, return to:

Anglo American Exploration – USA  
12480 North Rancho Vistoso Blvd., Suite 130  
Oro Valley, Arizona 85755

## LOCATION NOTICE FOR LODE MINING CLAIM

NOTICE IS HEREBY GIVEN that the GLS0414 lode mining claim has been located by **Anglo American Exploration - USA** whose current mailing address is:  
12480 North Rancho Vistoso Blvd., Suite 130, Oro Valley, AZ 85755

BLM  
Date  
Stamp

RECEIVED  
BLM AZ STATE OFFICE  
2017 MAR 17 P 2:26  
PHOENIX, ARIZONA

The general course of this claim is North to South and it is situated in Cochise County, Arizona. This claim is 1500 feet in length and 600 feet in width constituting 300 feet on each side of the centerline. This claim runs from the location monument on which this location notice is posted approximately 20 feet due North to the North end line and 1480 feet due South to the South end line. This claim is marked by six monuments, one at each corner and one at the center of each end line of the claim.

The location monument on which this notice is posted is situated within Section 4, Township 20S, Range 24E, Gila and Salt River Base and Meridian, Arizona, and this claim encompasses portions of the following Quarter Section(s), Section(s), Township(s) and Range(s):

NE 9, T20S, R24E

SE 4, T20S, R24E

NW

SW

Gila and Salt River Base and Meridian, Arizona.

The locality of this claim with reference to some natural object or permanent monument and additional information (if any) concerning its locality are as follows: The northeast corner of the claim with reference to a permanent monument is:

3844 feet South and 10130 feet West from the surveyed southeast corner of Section 35, Township 19 South, Range 24 East.

DATED AND POSTED on the ground this 2/27/2017

AGENT (s) \_\_\_\_\_

(David Morris)

Form MCF100  
Revised July, 2000

AMC442751

When recorded, return to.

Anglo American Exploration – USA  
12480 North Rancho Vistoso Blvd., Suite 130  
Oro Valley, Arizona 85755

RECEIVED  
BLM AZ STATE OFFICE  
2017 MAR 17 P 2:26  
PHOENIX, ARIZONA

### LOCATION NOTICE FOR LODE MINING CLAIM

NOTICE IS HEREBY GIVEN that the GLS0415 lode mining claim has been located by **Anglo American Exploration - USA** whose current mailing address is:  
12480 North Rancho Vistoso Blvd., Suite 130, Oro Valley, AZ 85755

BLM  
Date  
Stamp

The general course of this claim is North to South and it is situated in Cochise County, Arizona. This claim is 1500 feet in length and 600 feet in width constituting 300 feet on each side of the centerline. This claim runs from the location monument on which this location notice is posted approximately 20 feet due South to the South end line and 1480 feet due North to the North end line. This claim is marked by six monuments, one at each corner and one at the center of each end line of the claim.

The location monument on which this notice is posted is situated within Section 4, Township 20S, Range 24E, Gila and Salt River Base and Meridian, Arizona, and this claim encompasses portions of the following Quarter Section(s), Section(s), Township(s) and Range(s):

NE 4, T20S, R24E

SE 4, T20S, R24E

NW

SW

Gila and Salt River Base and Meridian, Arizona.

The locality of this claim with reference to some natural object or permanent monument and additional information (if any) concerning its locality are as follows: The northeast corner of the claim with reference to a permanent monument is:

2344 feet South and 10130 feet West from the surveyed southeast corner of Section 35, Township 19 South, Range 24 East.

DATED AND POSTED on the ground this 2/27/2017

AGENT (s) \_\_\_\_\_

(David Morris)

Form MCF100  
Revised July, 2000

AMC442752

When recorded, return to:

Anglo American Exploration – USA  
12480 North Rancho Vistoso Blvd., Suite 130  
Oro Valley, Arizona 85755

### LOCATION NOTICE FOR LODE MINING CLAIM

NOTICE IS HEREBY GIVEN that the GLS0416 lode mining claim has been located by **Anglo American Exploration - USA** whose current mailing address is:  
12480 North Rancho Vistoso Blvd., Suite 130, Oro Valley, AZ 85755

BLM  
Date  
Stamp

RECEIVED  
BLM AZ STATE OFFICE  
2011 MAR 17 P 2:26  
PHOENIX, ARIZONA

The general course of this claim is North to South and it is situated in Cochise County, Arizona. This claim is 1500 feet in length and 600 feet in width constituting 300 feet on each side of the centerline. This claim runs from the location monument on which this location notice is posted approximately 20 feet due North to the North end line and 1480 feet due South to the South end line. This claim is marked by six monuments, one at each corner and one at the center of each end line of the claim.

The location monument on which this notice is posted is situated within Section 4, Township 20S, Range 24E, Gila and Salt River Base and Meridian, Arizona, and this claim encompasses portions of the following Quarter Section(s), Section(s), Township(s) and Range(s):

NE 9, T20S, R24E

SE 4, T20S, R24E

NW 9, T20S, R24E

SW 4, T20S, R24E

Gila and Salt River Base and Meridian, Arizona.

The locality of this claim with reference to some natural object or permanent monument and additional information (if any) concerning its locality are as follows: The northeast corner of the claim with reference to a permanent monument is:

3844 feet South and 10730 feet West from the surveyed southeast corner of Section 35, Township 19 South, Range 24 East.

DATED AND POSTED on the ground this 2/27/2017

AGENT (s)

  
(David Morris)

Form MCF100  
Revised July, 2000

AMC442753



When recorded, return to:

Anglo American Exploration – USA  
12480 North Rancho Vistoso Blvd., Suite 130  
Oro Valley, Arizona 85755

### LOCATION NOTICE FOR LODE MINING CLAIM

NOTICE IS HEREBY GIVEN that the GLS0417 lode mining claim has been located by **Anglo American Exploration - USA** whose current mailing address is:  
12480 North Rancho Vistoso Blvd., Suite 130, Oro Valley, AZ 85755

BLM  
Date  
Stamp

RECEIVED  
BLM AZ STATE OFFICE  
2017 MAR 17 P 2:26  
PHOENIX, ARIZONA

The general course of this claim is North to South and it is situated in Cochise County, Arizona. This claim is 1500 feet in length and 600 feet in width constituting 300 feet on each side of the centerline. This claim runs from the location monument on which this location notice is posted approximately 20 feet due South to the South end line and 1480 feet due North to the North end line. This claim is marked by six monuments, one at each corner and one at the center of each end line of the claim.

The location monument on which this notice is posted is situated within Section 4, Township 20S, Range 24E, Gila and Salt River Base and Meridian, Arizona, and this claim encompasses portions of the following Quarter Section(s), Section(s), Township(s) and Range(s):

NE 4, T20S, R24E  
SE 4, T20S, R24E  
NW 4, T20S, R24E  
SW 4, T20S, R24E

Gila and Salt River Base and Meridian, Arizona.

The locality of this claim with reference to some natural object or permanent monument and additional information (if any) concerning its locality are as follows: The northeast corner of the claim with reference to a permanent monument is:

2344 feet South and 10730 feet West from the surveyed southeast corner of Section 35, Township 19 South, Range 24 East.

DATED AND POSTED on the ground this 2/27/2017

AGENT (s) \_\_\_\_\_

(David Morris)

Form MCF100  
Revised July, 2000

AMC442754

When recorded, return to:

Anglo American Exploration – USA  
12480 North Rancho Vistoso Blvd., Suite 130  
Oro Valley, Arizona 85755

## LOCATION NOTICE FOR LODE MINING CLAIM

NOTICE IS HEREBY GIVEN that the GLS0418 lode mining claim has been located by **Anglo American Exploration - USA** whose current mailing address is:  
12480 North Rancho Vistoso Blvd., Suite 130, Oro Valley, AZ 85755

BLM  
Date  
Stamp

RECEIVED  
BLM AZ STATE OFFICE  
2017 MAR 17 P 2:26  
PHOENIX, ARIZONA

The general course of this claim is North to South and it is situated in Cochise County, Arizona. This claim is 1500 feet in length and 600 feet in width constituting 300 feet on each side of the centerline. This claim runs from the location monument on which this location notice is posted approximately 20 feet due North to the North end line and 1480 feet due South to the South end line. This claim is marked by six monuments, one at each corner and one at the center of each end line of the claim.

The location monument on which this notice is posted is situated within Section 4, Township 20S, Range 24E, Gila and Salt River Base and Meridian, Arizona, and this claim encompasses portions of the following Quarter Section(s), Section(s), Township(s) and Range(s):

NE

SE

NW 9, T20S, R24E

SW 4, T20S, R24E

Gila and Salt River Base and Meridian, Arizona.

The locality of this claim with reference to some natural object or permanent monument and additional information (if any) concerning its locality are as follows: The northeast corner of the claim with reference to a permanent monument is:

3844 feet South and 11330 feet West from the surveyed southeast corner of Section 35, Township 19 South, Range 24 East.

DATED AND POSTED on the ground this 2/27/2017

AGENT (s)

  
(David Morris)

Form MCF100  
Revised July, 2000

AMC442755

When recorded, return to:

Anglo American Exploration – USA  
12480 North Rancho Vistoso Blvd., Suite 130  
Oro Valley, Arizona 85755

## LOCATION NOTICE FOR LODE MINING CLAIM

NOTICE IS HEREBY GIVEN that the GLS0419 lode mining claim has been located by **Anglo American Exploration - USA** whose current mailing address is:  
12480 North Rancho Vistoso Blvd., Suite 130, Oro Valley, AZ 85755

BLM  
Date  
Stamp

RECEIVED  
BLM AZ STATE OFFICE  
2017 MAR 17 P 2:26  
PHOENIX, ARIZONA

The general course of this claim is North to South and it is situated in Cochise County, Arizona. This claim is 1500 feet in length and 600 feet in width constituting 300 feet on each side of the centerline. This claim runs from the location monument on which this location notice is posted approximately 20 feet due South to the South end line and 1480 feet due North to the North end line. This claim is marked by six monuments, one at each corner and one at the center of each end line of the claim.

The location monument on which this notice is posted is situated within Section 4, Township 20S, Range 24E, Gila and Salt River Base and Meridian, Arizona, and this claim encompasses portions of the following Quarter Section(s), Section(s), Township(s) and Range(s):

NE

SE

NW 4, T20S, R24E

SW 4, T20S, R24E


Gila and Salt River Base and Meridian, Arizona.

The locality of this claim with reference to some natural object or permanent monument and additional information (if any) concerning its locality are as follows: The northeast corner of the claim with reference to a permanent monument is:

2344 feet South and 11330 feet West from the surveyed southeast corner of Section 35, Township 19 South, Range 24 East.

DATED AND POSTED on the ground this 2/27/2017

AGENT (s)

  
(David Morris)

Form MCF100  
Revised July, 2000

AMC442756

When recorded, return to.

Anglo American Exploration – USA  
12480 North Rancho Vistoso Blvd., Suite 130  
Oro Valley, Arizona 85755

## LOCATION NOTICE FOR LODE MINING CLAIM

NOTICE IS HEREBY GIVEN that the GLS0420 lode mining claim has been located by **Anglo American Exploration - USA** whose current mailing address is:  
12480 North Rancho Vistoso Blvd., Suite 130, Oro Valley, AZ 85755

BLM  
Date  
Stamp

RECEIVED  
BLM AZ STATE OFFICE  
2017 MAR 17 P 2:26  
PHOENIX, ARIZONA

The general course of this claim is North to South and it is situated in Cochise County, Arizona. This claim is 1500 feet in length and 600 feet in width constituting 300 feet on each side of the centerline. This claim runs from the location monument on which this location notice is posted approximately 20 feet due North to the North end line and 1480 feet due South to the South end line. This claim is marked by six monuments, one at each corner and one at the center of each end line of the claim.

The location monument on which this notice is posted is situated within Section 4, Township 20S, Range 24E, Gila and Salt River Base and Meridian, Arizona, and this claim encompasses portions of the following Quarter Section(s), Section(s), Township(s) and Range(s):

NE

SE

NW 9, T20S, R24E

SW 4, T20S, R24E

Gila and Salt River Base and Meridian, Arizona.

The locality of this claim with reference to some natural object or permanent monument and additional information (if any) concerning its locality are as follows: The northeast corner of the claim with reference to a permanent monument is:

3844 feet South and 11930 feet West from the surveyed southeast corner of Section 35, Township 19 South, Range 24 East.

DATED AND POSTED on the ground this 2/27/2017

AGENT (s)


  
(David Morris)

Form MCF100  
Revised July, 2000

AMC442757

When recorded, return to.

Anglo American Exploration – USA  
12480 North Rancho Vistoso Blvd., Suite 130  
Oro Valley, Arizona 85755



### LOCATION NOTICE FOR LODE MINING CLAIM

NOTICE IS HEREBY GIVEN that the GLS0421 lode mining claim has been located by **Anglo American Exploration - USA** whose current mailing address is:  
12480 North Rancho Vistoso Blvd., Suite 130, Oro Valley, AZ 85755

The general course of this claim is North to South and it is situated in Cochise County, Arizona. This claim is 1500 feet in length and 600 feet in width constituting 300 feet on each side of the centerline. This claim runs from the location monument on which this location notice is posted approximately 20 feet due South to the South end line and 1480 feet due North to the North end line. This claim is marked by six monuments, one at each corner and one at the center of each end line of the claim.

The location monument on which this notice is posted is situated within Section 4, Township 20S, Range 24E, Gila and Salt River Base and Meridian, Arizona, and this claim encompasses portions of the following Quarter Section(s), Section(s), Township(s) and Range(s):

NE

SE

NW 4, T20S, R24E

SW 4, T20S, R24E

Gila and Salt River Base and Meridian, Arizona.

The locality of this claim with reference to some natural object or permanent monument and additional information (if any) concerning its locality are as follows: The northeast corner of the claim with reference to a permanent monument is:

2344 feet South and 11930 feet West from the surveyed southeast corner of Section 35, Township 19 South, Range 24 East.

DATED AND POSTED on the ground this 2/27/2017

AGENT (s) \_\_\_\_\_

(David Morris)

Form MCF100  
Revised July, 2000

AMC442758

When recorded, return to.

Anglo American Exploration – USA  
12480 North Rancho Vistoso Blvd., Suite 130  
Oro Valley, Arizona 85755

## LOCATION NOTICE FOR LODE MINING CLAIM

NOTICE IS HEREBY GIVEN that the GLS0422 lode mining claim has been located by **Anglo American Exploration - USA** whose current mailing address is:  
12480 North Rancho Vistoso Blvd., Suite 130, Oro Valley, AZ 85755

BLM  
Date  
Stamp

RECEIVED  
BLM AZ STATE OFFICE  
2017 MAR 17 P 2:26  
PHOENIX, ARIZONA

The general course of this claim is North to South and it is situated in Cochise County, Arizona. This claim is 1500 feet in length and 600 feet in width constituting 300 feet on each side of the centerline. This claim runs from the location monument on which this location notice is posted approximately 20 feet due North to the North end line and 1480 feet due South to the South end line. This claim is marked by six monuments, one at each corner and one at the center of each end line of the claim.

The location monument on which this notice is posted is situated within Section 4, Township 20S, Range 24E, Gila and Salt River Base and Meridian, Arizona, and this claim encompasses portions of the following Quarter Section(s), Section(s), Township(s) and Range(s):

NE

SE

NW 9, T20S, R24E

SW 4, T20S, R24E

Gila and Salt River Base and Meridian, Arizona.

The locality of this claim with reference to some natural object or permanent monument and additional information (if any) concerning its locality are as follows: The northeast corner of the claim with reference to a permanent monument is:

3844 feet South and 12530 feet West from the surveyed southeast corner of Section 35, Township 19 South, Range 24 East.

DATED AND POSTED on the ground this 2/27/2017

AGENT (s) \_\_\_\_\_

(David Morris)

Form MCF100  
Revised July, 2000

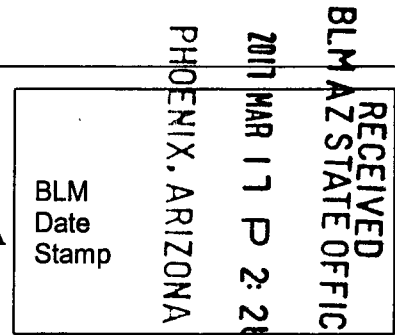
AMC442759

When recorded, return to.

Anglo American Exploration – USA  
12480 North Rancho Vistoso Blvd., Suite 130  
Oro Valley, Arizona 85755

## LOCATION NOTICE FOR LODE MINING CLAIM

NOTICE IS HEREBY GIVEN that the GLS0423 lode mining claim has been located by **Anglo American Exploration - USA** whose current mailing address is:  
12480 North Rancho Vistoso Blvd., Suite 130, Oro Valley, AZ 85755



The general course of this claim is North to South and it is situated in Cochise County, Arizona. This claim is 1500 feet in length and 600 feet in width constituting 300 feet on each side of the centerline. This claim runs from the location monument on which this location notice is posted approximately 20 feet due South to the South end line and 1480 feet due North to the North end line. This claim is marked by six monuments, one at each corner and one at the center of each end line of the claim.

The location monument on which this notice is posted is situated within Section 4, Township 20S, Range 24E, Gila and Salt River Base and Meridian, Arizona, and this claim encompasses portions of the following Quarter Section(s), Section(s), Township(s) and Range(s):

NE

SE

NW 4, T20S, R24E

SW 4, T20S, R24E

Gila and Salt River Base and Meridian, Arizona.

The locality of this claim with reference to some natural object or permanent monument and additional information (if any) concerning its locality are as follows: The northeast corner of the claim with reference to a permanent monument is:

2344 feet South and 12530 feet West from the surveyed southeast corner of Section 35, Township 19 South, Range 24 East.

DATED AND POSTED on the ground this 2/27/2017

AGENT (s) \_\_\_\_\_

(David Morris)


Form MCF100  
Revised July, 2000

AMC442760



When recorded, return to.

Anglo American Exploration – USA  
12480 North Rancho Vistoso Blvd., Suite 130  
Oro Valley, Arizona 85755



### LOCATION NOTICE FOR LODE MINING CLAIM

NOTICE IS HEREBY GIVEN that the GLS0424 lode mining claim has been located by **Anglo American Exploration - USA** whose current mailing address is:  
12480 North Rancho Vistoso Blvd., Suite 130, Oro Valley, AZ 85755

The general course of this claim is North to South and it is situated in Cochise County, Arizona. This claim is 1500 feet in length and 600 feet in width constituting 300 feet on each side of the centerline. This claim runs from the location monument on which this location notice is posted approximately 20 feet due North to the North end line and 1480 feet due South to the South end line. This claim is marked by six monuments, one at each corner and one at the center of each end line of the claim.

The location monument on which this notice is posted is situated within Section 4, Township 20S, Range 24E, Gila and Salt River Base and Meridian, Arizona, and this claim encompasses portions of the following Quarter Section(s), Section(s), Township(s) and Range(s):

NE 8, T20S, R24E  
SE 5, T20S, R24E  
NW 9, T20S, R24E  
SW 4, T20S, R24E

Gila and Salt River Base and Meridian, Arizona.

The locality of this claim with reference to some natural object or permanent monument and additional information (if any) concerning its locality are as follows: The northeast corner of the claim with reference to a permanent monument is:

3844 feet South and 13130 feet West from the surveyed southeast corner of Section 35, Township 19 South, Range 24 East.

DATED AND POSTED on the ground this 2/27/2017

AGENT (s) \_\_\_\_\_

(David Morris)

Form MCF100  
Revised July, 2000

AMC442761

When recorded, return to:

Anglo American Exploration – USA  
12480 North Rancho Vistoso Blvd., Suite 130  
Oro Valley, Arizona 85755

### LOCATION NOTICE FOR LODE MINING CLAIM

NOTICE IS HEREBY GIVEN that the GLS0425 lode mining claim has been located by **Anglo American Exploration - USA** whose current mailing address is:  
12480 North Rancho Vistoso Blvd., Suite 130, Oro Valley, AZ 85755

BLM  
Date  
Stamp

RECEIVED  
BLM AZ STATE OFFICE  
2011 MAR 17 P 2:26  
PHOENIX, ARIZONA

The general course of this claim is North to South and it is situated in Cochise County, Arizona. This claim is 1500 feet in length and 600 feet in width constituting 300 feet on each side of the centerline. This claim runs from the location monument on which this location notice is posted approximately 20 feet due South to the South end line and 1480 feet due North to the North end line. This claim is marked by six monuments, one at each corner and one at the center of each end line of the claim.

The location monument on which this notice is posted is situated within Section 4, Township 20S, Range 24E, Gila and Salt River Base and Meridian, Arizona, and this claim encompasses portions of the following Quarter Section(s), Section(s), Township(s) and Range(s):

NE 5, T20S, R24E

SE 5, T20S, R24E

NW 4, T20S, R24E

SW 4, T20S, R24E

Gila and Salt River Base and Meridian, Arizona.

The locality of this claim with reference to some natural object or permanent monument and additional information (if any) concerning its locality are as follows: The northeast corner of the claim with reference to a permanent monument is:

2344 feet South and 13130 feet West from the surveyed southeast corner of Section 35, Township 19 South, Range 24 East.

DATED AND POSTED on the ground this 2/27/2017

AGENT (s) \_\_\_\_\_

(David Morris)

Form MCF100  
Revised July, 2000

AMC442762

When recorded, return to.

Anglo American Exploration – USA  
12480 North Rancho Vistoso Blvd., Suite 130  
Oro Valley, Arizona 85755

## LOCATION NOTICE FOR LODE MINING CLAIM

NOTICE IS HEREBY GIVEN that the GLS0445 lode mining claim has been located by **Anglo American Exploration - USA** whose current mailing address is:  
12480 North Rancho Vistoso Blvd., Suite 130, Oro Valley, AZ 85755

BLM  
Date  
Stamp

RECEIVED  
BLM AZ STATE OFFICE  
2017 MAR 17 P 2:26  
PHOENIX, ARIZONA

The general course of this claim is North to South and it is situated in Cochise County, Arizona. This claim is 1500 feet in length and 600 feet in width constituting 300 feet on each side of the centerline. This claim runs from the location monument on which this location notice is posted approximately 20 feet due South to the South end line and 1480 feet due North to the North end line. This claim is marked by six monuments, one at each corner and one at the center of each end line of the claim.

The location monument on which this notice is posted is situated within Section 4, Township 20S, Range 24E, Gila and Salt River Base and Meridian, Arizona, and this claim encompasses portions of the following Quarter Section(s), Section(s), Township(s) and Range(s):

NE 4, T20S, R24E

SE

NW 3, T20S, R24E

SW 34, T19S, R24E


Gila and Salt River Base and Meridian, Arizona.

The locality of this claim with reference to some natural object or permanent monument and additional information (if any) concerning its locality are as follows: The northeast corner of the claim with reference to a permanent monument is:

656 feet North and 8330 feet West from the surveyed southeast corner of Section 35, Township 19 South, Range 24 East.

DATED AND POSTED on the ground this 2/26/2017

AGENT (s)

  
(David Morris)

Form MCF100  
Revised July, 2000

AMC442763

When recorded, return to:

Anglo American Exploration – USA  
12480 North Rancho Vistoso Blvd., Suite 130  
Oro Valley, Arizona 85755

## LOCATION NOTICE FOR LODE MINING CLAIM

NOTICE IS HEREBY GIVEN that the GLS0446 lode mining claim has been located by **Anglo American Exploration - USA** whose current mailing address is:  
12480 North Rancho Vistoso Blvd., Suite 130, Oro Valley, AZ 85755

BLM  
Date  
Stamp

RECEIVED  
BLM AZ STATE OFFICE  
2017 MAR 17 P 2:27  
PHOENIX, ARIZONA

The general course of this claim is North to South and it is situated in Cochise County, Arizona. This claim is 1500 feet in length and 600 feet in width constituting 300 feet on each side of the centerline. This claim runs from the location monument on which this location notice is posted approximately 20 feet due North to the North end line and 1480 feet due South to the South end line. This claim is marked by six monuments, one at each corner and one at the center of each end line of the claim.

The location monument on which this notice is posted is situated within Section 4, Township 20S, Range 24E, Gila and Salt River Base and Meridian, Arizona, and this claim encompasses portions of the following Quarter Section(s), Section(s), Township(s) and Range(s):

NE 4, T20S, R24E

SE

NW

SW

Gila and Salt River Base and Meridian, Arizona.

The locality of this claim with reference to some natural object or permanent monument and additional information (if any) concerning its locality are as follows: The northeast corner of the claim with reference to a permanent monument is:

844 feet South and 8930 feet West from the surveyed southeast corner of Section 35, Township 19 South, Range 24 East.

DATED AND POSTED on the ground this 2/26/2017

AGENT (s)

  
(David Morris)

Form MCF100  
Revised July, 2000

AMC442764

When recorded, return to.

Anglo American Exploration – USA  
12480 North Rancho Vistoso Blvd., Suite 130  
Oro Valley, Arizona 85755

### LOCATION NOTICE FOR LODE MINING CLAIM

NOTICE IS HEREBY GIVEN that the GLS0447 lode mining claim has been located by **Anglo American Exploration - USA** whose current mailing address is:  
12480 North Rancho Vistoso Blvd., Suite 130, Oro Valley, AZ 85755

BLM  
Date  
Stamp

RECEIVED  
BLM AZ STATE OFFICE  
2017 MAR 17 P 2:27  
PHOENIX, ARIZONA

The general course of this claim is North to South and it is situated in Cochise County, Arizona. This claim is 1500 feet in length and 600 feet in width constituting 300 feet on each side of the centerline. This claim runs from the location monument on which this location notice is posted approximately 20 feet due South to the South end line and 1480 feet due North to the North end line. This claim is marked by six monuments, one at each corner and one at the center of each end line of the claim.

The location monument on which this notice is posted is situated within Section 4, Township 20S, Range 24E, Gila and Salt River Base and Meridian, Arizona, and this claim encompasses portions of the following Quarter Section(s), Section(s), Township(s) and Range(s):

NE 4, T20S, R24E

SE

NW

SW 34, T19S, R24E


Gila and Salt River Base and Meridian, Arizona.

The locality of this claim with reference to some natural object or permanent monument and additional information (if any) concerning its locality are as follows: The northeast corner of the claim with reference to a permanent monument is:

656 feet North and 8930 feet West from the surveyed southeast corner of Section 35, Township 19 South, Range 24 East.

DATED AND POSTED on the ground this 2/26/2017

AGENT (s)

  
(David Morris)

Form MCF100  
Revised July, 2000

AMC442765

When recorded, return .

Anglo American Exploration – USA  
12480 North Rancho Vistoso Blvd., Suite 130  
Oro Valley, Arizona 85755

### LOCATION NOTICE FOR LODE MINING CLAIM

NOTICE IS HEREBY GIVEN that the GLS0448 lode mining claim has been located by **Anglo American Exploration - USA** whose current mailing address is:  
12480 North Rancho Vistoso Blvd., Suite 130, Oro Valley, AZ 85755

BLM  
Date  
Stamp

PHOENIX, ARIZONA

2017 MAR 17 P 2:27

RECEIVED  
BLM AZ STATE OFFICE

The general course of this claim is North to South and it is situated in Cochise County, Arizona. This claim is 1500 feet in length and 600 feet in width constituting 300 feet on each side of the centerline. This claim runs from the location monument on which this location notice is posted approximately 20 feet due North to the North end line and 1480 feet due South to the South end line. This claim is marked by six monuments, one at each corner and one at the center of each end line of the claim.

The location monument on which this notice is posted is situated within Section 4, Township 20S, Range 24E, Gila and Salt River Base and Meridian, Arizona, and this claim encompasses portions of the following Quarter Section(s), Section(s), Township(s) and Range(s):

NE 4, T20S, R24E

SE

NW

SW

Gila and Salt River Base and Meridian, Arizona.

The locality of this claim with reference to some natural object or permanent monument and additional information (if any) concerning its locality are as follows: The northeast corner of the claim with reference to a permanent monument is:

844 feet South and 9530 feet West from the surveyed southeast corner of Section 35, Township 19 South, Range 24 East.

DATED AND POSTED on the ground this 2/26/2017

AGENT (s) \_\_\_\_\_

(David Morris)

Form MCF100  
Revised July, 2000

AMC442766

When recorded, return . . .

Anglo American Exploration – USA  
12480 North Rancho Vistoso Blvd., Suite 130  
Oro Valley, Arizona 85755

### LOCATION NOTICE FOR LODE MINING CLAIM

NOTICE IS HEREBY GIVEN that the GLS0449 lode mining claim has been located by **Anglo American Exploration - USA** whose current mailing address is:  
12480 North Rancho Vistoso Blvd., Suite 130, Oro Valley, AZ 85755

BLM  
Date  
Stamp

RECEIVED  
BLM AZ STATE OFFICE  
2017 MAR 17 P 2:27  
PHOENIX, ARIZONA

The general course of this claim is North to South and it is situated in Cochise County, Arizona. This claim is 1500 feet in length and 600 feet in width constituting 300 feet on each side of the centerline. This claim runs from the location monument on which this location notice is posted approximately 20 feet due South to the South end line and 1480 feet due North to the North end line. This claim is marked by six monuments, one at each corner and one at the center of each end line of the claim.

The location monument on which this notice is posted is situated within Section 4, Township 20S, Range 24E, Gila and Salt River Base and Meridian, Arizona, and this claim encompasses portions of the following Quarter Section(s), Section(s), Township(s) and Range(s):

NE 4, T20S, R24E

SE

NW

SW 34, T19S, R24E

Gila and Salt River Base and Meridian, Arizona.

The locality of this claim with reference to some natural object or permanent monument and additional information (if any) concerning its locality are as follows: The northeast corner of the claim with reference to a permanent monument is:

656 feet North and 9530 feet West from the surveyed southeast corner of Section 35, Township 19 South, Range 24 East.

DATED AND POSTED on the ground this 2/26/2017

AGENT (s) \_\_\_\_\_

(David Morris)

Form MCF100  
Revised July, 2000

AMC442767



When recorded, return ...

Anglo American Exploration – USA  
12480 North Rancho Vistoso Blvd., Suite 130  
Oro Valley, Arizona 85755

### LOCATION NOTICE FOR LODE MINING CLAIM

NOTICE IS HEREBY GIVEN that the GLS0450 lode mining claim has been located by **Anglo American Exploration - USA** whose current mailing address is:  
12480 North Rancho Vistoso Blvd., Suite 130, Oro Valley, AZ 85755

BLM  
Date  
Stamp

RECEIVED  
BLM AZ STATE OFFICE  
2017 MAR 17 P 2:27  
PHOENIX, ARIZONA

The general course of this claim is North to South and it is situated in Cochise County, Arizona. This claim is 1500 feet in length and 600 feet in width constituting 300 feet on each side of the centerline. This claim runs from the location monument on which this location notice is posted approximately 20 feet due North to the North end line and 1480 feet due South to the South end line. This claim is marked by six monuments, one at each corner and one at the center of each end line of the claim.

The location monument on which this notice is posted is situated within Section 4, Township 20S, Range 24E, Gila and Salt River Base and Meridian, Arizona, and this claim encompasses portions of the following Quarter Section(s), Section(s), Township(s) and Range(s):

NE 4, T20S, R24E

SE

NW

SW


Gila and Salt River Base and Meridian, Arizona.

The locality of this claim with reference to some natural object or permanent monument and additional information (if any) concerning its locality are as follows: The northeast corner of the claim with reference to a permanent monument is:

844 feet South and 10130 feet West from the surveyed southeast corner of Section 35, Township 19 South, Range 24 East.

DATED AND POSTED on the ground this 2/26/2017

AGENT (s)

  
(David Morris)

Form MCF100  
Revised July, 2000

AMC442768

When recorded, return to:

Anglo American Exploration – USA  
12480 North Rancho Vistoso Blvd., Suite 130  
Oro Valley, Arizona 85755

### LOCATION NOTICE FOR LODE MINING CLAIM

NOTICE IS HEREBY GIVEN that the GLS0451 lode mining claim has been located by **Anglo American Exploration - USA** whose current mailing address is:  
12480 North Rancho Vistoso Blvd., Suite 130, Oro Valley, AZ 85755

BLM  
Date  
Stamp

RECEIVED  
BLM AZ STATE OFFICE  
2017 MAR 17 P 2:27  
PHOENIX, ARIZONA

The general course of this claim is North to South and it is situated in Cochise County, Arizona. This claim is 1500 feet in length and 600 feet in width constituting 300 feet on each side of the centerline. This claim runs from the location monument on which this location notice is posted approximately 20 feet due South to the South end line and 1480 feet due North to the North end line. This claim is marked by six monuments, one at each corner and one at the center of each end line of the claim.

The location monument on which this notice is posted is situated within Section 4, Township 20S, Range 24E, Gila and Salt River Base and Meridian, Arizona, and this claim encompasses portions of the following Quarter Section(s), Section(s), Township(s) and Range(s):

NE 4, T20S, R24E

SE 33, T19S, R24E

NW

SW 34, T19S, R24E

Gila and Salt River Base and Meridian, Arizona.

The locality of this claim with reference to some natural object or permanent monument and additional information (if any) concerning its locality are as follows: The northeast corner of the claim with reference to a permanent monument is:

656 feet North and 10130 feet West from the surveyed southeast corner of Section 35, Township 19 South, Range 24 East.

DATED AND POSTED on the ground this 2/26/2017

AGENT (s)

  
(David Morris)

Form MCF100  
Revised July, 2000

AMC442769

When recorded, return to:

Anglo American Exploration – USA  
12480 North Rancho Vistoso Blvd., Suite 130  
Oro Valley, Arizona 85755

RECEIVED  
BLM AZ STATE OFFICE  
2017 MAR 17 P 2:27  
PHOENIX, ARIZONA

### LOCATION NOTICE FOR LODE MINING CLAIM

NOTICE IS HEREBY GIVEN that the GLS0452 lode mining claim has been located by **Anglo American Exploration - USA** whose current mailing address is:  
12480 North Rancho Vistoso Blvd., Suite 130, Oro Valley, AZ 85755

BLM  
Date  
Stamp

The general course of this claim is North to South and it is situated in Cochise County, Arizona. This claim is 1500 feet in length and 600 feet in width constituting 300 feet on each side of the centerline. This claim runs from the location monument on which this location notice is posted approximately 20 feet due North to the North end line and 1480 feet due South to the South end line. This claim is marked by six monuments, one at each corner and one at the center of each end line of the claim.

The location monument on which this notice is posted is situated within Section 4, Township 20S, Range 24E, Gila and Salt River Base and Meridian, Arizona, and this claim encompasses portions of the following Quarter Section(s), Section(s), Township(s) and Range(s):

NE 4, T20S, R24E

SE

NW 4, T20S, R24E

SW

Gila and Salt River Base and Meridian, Arizona.

The locality of this claim with reference to some natural object or permanent monument and additional information (if any) concerning its locality are as follows: The northeast corner of the claim with reference to a permanent monument is:

844 feet South and 10730 feet West from the surveyed southeast corner of Section 35, Township 19 South, Range 24 East.

DATED AND POSTED on the ground this 2/26/2017

AGENT (s)

  
(David Morris)

Form MCF100  
Revised July, 2000

AMC442770



When recorded, return ...

Anglo American Exploration - USA  
12480 North Rancho Vistoso Blvd., Suite 130  
Oro Valley, Arizona 85755

### LOCATION NOTICE FOR LODE MINING CLAIM

NOTICE IS HEREBY GIVEN that the GLS0453 lode mining claim has been located by **Anglo American Exploration - USA** whose current mailing address is:  
12480 North Rancho Vistoso Blvd., Suite 130, Oro Valley, AZ 85755

BLM  
Date  
Stamp

RECEIVED  
BLM AZ STATE OFFICE  
2017 MAR 17 P 2:27  
PHOENIX, ARIZONA

The general course of this claim is North to South and it is situated in Cochise County, Arizona. This claim is 1500 feet in length and 600 feet in width constituting 300 feet on each side of the centerline. This claim runs from the location monument on which this location notice is posted approximately 20 feet due North to the North end line and 1480 feet due South to the South end line. This claim is marked by six monuments, one at each corner and one at the center of each end line of the claim.

The location monument on which this notice is posted is situated within Section 4, Township 20S, Range 24E, Gila and Salt River Base and Meridian, Arizona, and this claim encompasses portions of the following Quarter Section(s), Section(s), Township(s) and Range(s):

NE

SE

NW 4, T20S, R24E

SW

Gila and Salt River Base and Meridian, Arizona.

The locality of this claim with reference to some natural object or permanent monument and additional information (if any) concerning its locality are as follows: The northeast corner of the claim with reference to a permanent monument is:

844 feet South and 11330 feet West from the surveyed southeast corner of Section 35, Township 19 South, Range 24 East.

DATED AND POSTED on the ground this 2/26/2017

AGENT (s)


  
(David Morris)

Form MCF100  
Revised July, 2000

AMC442771

When recorded, return to:

Anglo American Exploration – USA  
12480 North Rancho Vistoso Blvd., Suite 130  
Oro Valley, Arizona 85755



### LOCATION NOTICE FOR LODE MINING CLAIM

NOTICE IS HEREBY GIVEN that the GLS0454 lode mining claim has been located by **Anglo American Exploration - USA** whose current mailing address is:  
12480 North Rancho Vistoso Blvd., Suite 130, Oro Valley, AZ 85755

The general course of this claim is North to South and it is situated in Cochise County, Arizona. This claim is 1500 feet in length and 600 feet in width constituting 300 feet on each side of the centerline. This claim runs from the location monument on which this location notice is posted approximately 20 feet due North to the North end line and 1480 feet due South to the South end line. This claim is marked by six monuments, one at each corner and one at the center of each end line of the claim.

The location monument on which this notice is posted is situated within Section 4, Township 20S, Range 24E, Gila and Salt River Base and Meridian, Arizona, and this claim encompasses portions of the following Quarter Section(s), Section(s), Township(s) and Range(s):

NE

SE

NW 4, T20S, R24E

SW


Gila and Salt River Base and Meridian, Arizona.

The locality of this claim with reference to some natural object or permanent monument and additional information (if any) concerning its locality are as follows: The northeast corner of the claim with reference to a permanent monument is:

844 feet South and 11930 feet West from the surveyed southeast corner of Section 35, Township 19 South, Range 24 East.

DATED AND POSTED on the ground this 2/26/2017

AGENT (s)

  
(David Morris)

Form MCF100  
Revised July, 2000

AMC442772

When recorded, return to:

Anglo American Exploration – USA  
12480 North Rancho Vistoso Blvd., Suite 130  
Oro Valley, Arizona 85755

### LOCATION NOTICE FOR LODE MINING CLAIM

NOTICE IS HEREBY GIVEN that the GLS0455 lode mining claim has been located by **Anglo American Exploration - USA** whose current mailing address is:  
12480 North Rancho Vistoso Blvd., Suite 130, Oro Valley, AZ 85755

BLM  
Date  
Stamp

RECEIVED  
BLM AZ STATE OFFICE  
2017 MAR 17 P 2:27  
PHOENIX, ARIZONA

The general course of this claim is North to South and it is situated in Cochise County, Arizona. This claim is 1500 feet in length and 600 feet in width constituting 300 feet on each side of the centerline. This claim runs from the location monument on which this location notice is posted approximately 20 feet due North to the North end line and 1480 feet due South to the South end line. This claim is marked by six monuments, one at each corner and one at the center of each end line of the claim.

The location monument on which this notice is posted is situated within Section 4, Township 20S, Range 24E, Gila and Salt River Base and Meridian, Arizona, and this claim encompasses portions of the following Quarter Section(s), Section(s), Township(s) and Range(s):

NE

SE

NW 4, T20S, R24E

SW


Gila and Salt River Base and Meridian, Arizona.

The locality of this claim with reference to some natural object or permanent monument and additional information (if any) concerning its locality are as follows: The northeast corner of the claim with reference to a permanent monument is:

844 feet South and 12530 feet West from the surveyed southeast corner of Section 35, Township 19 South, Range 24 East.

DATED AND POSTED on the ground this 3/3/2017

AGENT (s)

  
(David Morris)

Form MCF100  
Revised July, 2000

AMC442773



When recorded, return to:

Anglo American Exploration – USA  
12480 North Rancho Vistoso Blvd., Suite 130  
Oro Valley, Arizona 85755

### LOCATION NOTICE FOR LODE MINING CLAIM

NOTICE IS HEREBY GIVEN that the GLS0456 lode mining claim has been located by **Anglo American Exploration - USA** whose current mailing address is:  
12480 North Rancho Vistoso Blvd., Suite 130, Oro Valley, AZ 85755

BLM  
Date  
Stamp

RECEIVED  
BLM AZ STATE OFFICE  
2017 MAR 17 P 2:27  
PHOENIX, ARIZONA

The general course of this claim is North to South and it is situated in Cochise County, Arizona. This claim is 1500 feet in length and 600 feet in width constituting 300 feet on each side of the centerline. This claim runs from the location monument on which this location notice is posted approximately 20 feet due North to the North end line and 1480 feet due South to the South end line. This claim is marked by six monuments, one at each corner and one at the center of each end line of the claim.

The location monument on which this notice is posted is situated within Section 4, Township 20S, Range 24E, Gila and Salt River Base and Meridian, Arizona, and this claim encompasses portions of the following Quarter Section(s), Section(s), Township(s) and Range(s):

NE 5, T20S, R24E

SE

NW 4, T20S, R24E

SW


Gila and Salt River Base and Meridian, Arizona.

The locality of this claim with reference to some natural object or permanent monument and additional information (if any) concerning its locality are as follows: The northeast corner of the claim with reference to a permanent monument is:

844 feet South and 13130 feet West from the surveyed southeast corner of Section 35, Township 19 South, Range 24 East.

DATED AND POSTED on the ground this 3/3/2017

AGENT (s)

  
(David Morris)

Form MCF100  
Revised July, 2000

AMC442774

When recorded, return to.

Anglo American Exploration - USA  
12480 North Rancho Vistoso Blvd., Suite 130  
Oro Valley, Arizona 85755

### LOCATION NOTICE FOR LODE MINING CLAIM

NOTICE IS HEREBY GIVEN that the GLS0457 lode mining claim has been located by **Anglo American Exploration - USA** whose current mailing address is:  
12480 North Rancho Vistoso Blvd., Suite 130, Oro Valley, AZ 85755

BLM  
Date  
Stamp

RECEIVED  
BLM AZ STATE OFFICE  
2017 MAR 17 P 2:27  
PHOENIX, ARIZONA

The general course of this claim is East to West and it is situated in Cochise County, Arizona. This claim is 1500 feet in length and 600 feet in width constituting 300 feet on each side of the centerline. This claim runs from the location monument on which this location notice is posted approximately 20 feet due East to the East end line and 1480 feet due West to the West end line. This claim is marked by six monuments, one at each corner and one at the center of each end line of the claim.

The location monument on which this notice is posted is situated within Section 4, Township 20S, Range 24E, Gila and Salt River Base and Meridian, Arizona, and this claim encompasses portions of the following Quarter Section(s), Section(s), Township(s) and Range(s):

NE 5, T20S, R24E

SE

NW 4, T20S, R24E

SW


Gila and Salt River Base and Meridian, Arizona.

The locality of this claim with reference to some natural object or permanent monument and additional information (if any) concerning its locality are as follows: The northeast corner of the claim with reference to a permanent monument is:

244 feet South and 12230 feet West from the surveyed southeast corner of Section 35, Township 19 South, Range 24 East.

DATED AND POSTED on the ground this 3/3/2017

AGENT (s)

  
(David Morris)

Form MCF100  
Revised July, 2000

AMC442775



When recorded, return ...

Anglo American Exploration – USA  
12480 North Rancho Vistoso Blvd., Suite 130  
Oro Valley, Arizona 85755

### LOCATION NOTICE FOR LODE MINING CLAIM

NOTICE IS HEREBY GIVEN that the GLS0458 lode mining claim has been located by **Anglo American Exploration - USA** whose current mailing address is:  
12480 North Rancho Vistoso Blvd., Suite 130, Oro Valley, AZ 85755

BLM  
Date  
Stamp

RECEIVED  
BLM AZ STATE OFFICE  
2017 MAR 17 P 2:27  
PHOENIX, ARIZONA

The general course of this claim is East to West and it is situated in Cochise County, Arizona. This claim is 1500 feet in length and 600 feet in width constituting 300 feet on each side of the centerline. This claim runs from the location monument on which this location notice is posted approximately 20 feet due West to the West end line and 1480 feet due East to the East end line. This claim is marked by six monuments, one at each corner and one at the center of each end line of the claim.

The location monument on which this notice is posted is situated within Section 4, Township 20S, Range 24E, Gila and Salt River Base and Meridian, Arizona, and this claim encompasses portions of the following Quarter Section(s), Section(s), Township(s) and Range(s):

NE 4, T20S, R24E

SE

NW 4, T20S, R24E

SW


Gila and Salt River Base and Meridian, Arizona.

The locality of this claim with reference to some natural object or permanent monument and additional information (if any) concerning its locality are as follows: The northeast corner of the claim with reference to a permanent monument is:

244 feet South and 10730 feet West from the surveyed southeast corner of Section 35, Township 19 South, Range 24 East.

DATED AND POSTED on the ground this 3/3/2017

AGENT (s)

  
(David Morris)

Form MCF100  
Revised July, 2000

AMC442776

When recorded, return ...

Anglo American Exploration – USA  
12480 North Rancho Vistoso Blvd., Suite 130  
Oro Valley, Arizona 85755

### LOCATION NOTICE FOR LODE MINING CLAIM

NOTICE IS HEREBY GIVEN that the GLS0459 lode mining claim has been located by **Anglo American Exploration - USA** whose current mailing address is:  
12480 North Rancho Vistoso Blvd., Suite 130, Oro Valley, AZ 85755

BLM  
Date  
Stamp

RECEIVED  
BLM AZ STATE OFFICE  
2017 MAR 17 P 2:32  
PHOENIX, ARIZONA

The general course of this claim is East to West and it is situated in Cochise County, Arizona. This claim is 1500 feet in length and 600 feet in width constituting 300 feet on each side of the centerline. This claim runs from the location monument on which this location notice is posted approximately 580 feet due North to the North end line and 1480 feet due West to the West end line. This claim is marked by six monuments, one at each corner and one at the center of each end line of the claim.

The location monument on which this notice is posted is situated within Section 4, Township 20S, Range 24E, Gila and Salt River Base and Meridian, Arizona, and this claim encompasses portions of the following Quarter Section(s), Section(s), Township(s) and Range(s):

NE 5, T20S, R24E  
SE 33, T19S, R24E  
NW 4, T20S, R24E  
SW 33, T19S, R24E


Gila and Salt River Base and Meridian, Arizona.

The locality of this claim with reference to some natural object or permanent monument and additional information (if any) concerning its locality are as follows: The northeast corner of the claim with reference to a permanent monument is:

356 feet North and 12230 feet West from the surveyed southeast corner of Section 35, Township 19 South, Range 24 East.

DATED AND POSTED on the ground this 3/3/2017

AGENT (s)

  
(David Morris)

Form MCF100  
Revised July, 2000

AMC442777

When recorded, return ...

Anglo American Exploration – USA  
12480 North Rancho Vistoso Blvd., Suite 130  
Oro Valley, Arizona 85755

### LOCATION NOTICE FOR LODE MINING CLAIM

NOTICE IS HEREBY GIVEN that the GLS0460 lode mining claim has been located by **Anglo American Exploration - USA** whose current mailing address is:  
12480 North Rancho Vistoso Blvd., Suite 130, Oro Valley, AZ 85755

BLM  
Date  
Stamp

RECEIVED  
BLM AZ STATE OFFICE  
2017 MAR 17 P 2:32  
PHOENIX, ARIZONA

The general course of this claim is East to West and it is situated in Cochise County, Arizona. This claim is 1500 feet in length and 600 feet in width constituting 300 feet on each side of the centerline. This claim runs from the location monument on which this location notice is posted approximately 580 feet due North to the North end line and 1480 feet due West to the West end line. This claim is marked by six monuments, one at each corner and one at the center of each end line of the claim.

The location monument on which this notice is posted is situated within Section 4, Township 20S, Range 24E, Gila and Salt River Base and Meridian, Arizona, and this claim encompasses portions of the following Quarter Section(s), Section(s), Township(s) and Range(s):

NE 4, T20S, R24E

SE 33, T19S, R24E

NW 4, T20S, R24E

SW


Gila and Salt River Base and Meridian, Arizona.

The locality of this claim with reference to some natural object or permanent monument and additional information (if any) concerning its locality are as follows: The northeast corner of the claim with reference to a permanent monument is:

356 feet North and 10730 feet West from the surveyed southeast corner of Section 35, Township 19 South, Range 24 East.

DATED AND POSTED on the ground this 2/26/2017

AGENT (s)

  
(David Morris)

Form MCF100  
Revised July, 2000

AMC442778

When recorded, return ...

Anglo American Exploration - USA  
12480 North Rancho Vistoso Blvd., Suite 130  
Oro Valley, Arizona 85755

RECEIVED  
BLM AZ STATE OFFICE  
2011 MAR 17 PM 2:32  
PHOENIX, ARIZONA

### LOCATION NOTICE FOR LODE MINING CLAIM

NOTICE IS HEREBY GIVEN that the GLS0461 lode mining claim has been located by **Anglo American Exploration - USA** whose current mailing address is:  
12480 North Rancho Vistoso Blvd., Suite 130, Oro Valley, AZ 85755

BLM  
Date  
Stamp

The general course of this claim is North to South and it is situated in Cochise County, Arizona. This claim is 700 feet in length and 600 feet in width constituting 300 feet on each side of the centerline. This claim runs from the location monument on which this location notice is posted approximately 20 feet due South to the South end line and 1480 feet due North to the North end line. This claim is marked by six monuments, one at each corner and one at the center of each end line of the claim.

The location monument on which this notice is posted is situated within Section 34, Township 19S, Range 24E, Gila and Salt River Base and Meridian, Arizona, and this claim encompasses portions of the following Quarter Section(s), Section(s), Township(s) and Range(s):

NE

SE

NW

SW 34, T19S, R24E

Gila and Salt River Base and Meridian, Arizona.

The locality of this claim with reference to some natural object or permanent monument and additional information (if any) concerning its locality are as follows: The northeast corner of the claim with reference to a permanent monument is:

1356 feet North and 8330 feet West from the surveyed southeast corner of Section 35, Township 19 South, Range 24 East.

DATED AND POSTED on the ground this 2/25/2017

AGENT (s)

  
(David Morris)

Form MCF100  
Revised July, 2000

AMC442779

When recorded, return ...

Anglo American Exploration - USA  
12480 North Rancho Vistoso Blvd., Suite 130  
Oro Valley, Arizona 85755

### LOCATION NOTICE FOR LODE MINING CLAIM

NOTICE IS HEREBY GIVEN that the GLS0462 lode mining claim has been located by **Anglo American Exploration - USA** whose current mailing address is:  
12480 North Rancho Vistoso Blvd., Suite 130, Oro Valley, AZ 85755

BLM  
Date  
Stamp

RECEIVED  
BLM AZ STATE OFFICE  
2017 MAR 17 P 2:32  
PHOENIX, ARIZONA

The general course of this claim is North to South and it is situated in Cochise County, Arizona. This claim is 700 feet in length and 600 feet in width constituting 300 feet on each side of the centerline. This claim runs from the location monument on which this location notice is posted approximately 20 feet due South to the South end line and 1480 feet due North to the North end line. This claim is marked by six monuments, one at each corner and one at the center of each end line of the claim.

The location monument on which this notice is posted is situated within Section 34, Township 19S, Range 24E, Gila and Salt River Base and Meridian, Arizona, and this claim encompasses portions of the following Quarter Section(s), Section(s), Township(s) and Range(s):

NE

SE

NW

SW 34, T19S, R24E

Gila and Salt River Base and Meridian, Arizona.

The locality of this claim with reference to some natural object or permanent monument and additional information (if any) concerning its locality are as follows: The northeast corner of the claim with reference to a permanent monument is:

1356 feet North and 8930 feet West from the surveyed southeast corner of Section 35, Township 19 South, Range 24 East.

DATED AND POSTED on the ground this 2/25/2017

AGENT (s)

David Morris  
(David Morris)

Form MCF100  
Revised July, 2000

AMC442780

When recorded, return to.

Anglo American Exploration – USA  
12480 North Rancho Vistoso Blvd., Suite 130  
Oro Valley, Arizona 85755

RECEIVED  
BLM AZ STATE OFFICE  
2017 MAR 17 P 2:33  
PHOENIX, ARIZONA

### LOCATION NOTICE FOR LODE MINING CLAIM

NOTICE IS HEREBY GIVEN that the GLS0463 lode  
mining claim has been located by **Anglo American Exploration - USA**  
whose current mailing address is:  
12480 North Rancho Vistoso Blvd., Suite 130, Oro Valley, AZ 85755

BLM  
Date  
Stamp

The general course of this claim is North to South and it is situated in Cochise County, Arizona. This claim is 700 feet in length and 600 feet in width constituting 300 feet on each side of the centerline. This claim runs from the location monument on which this location notice is posted approximately 20 feet due South to the South end line and 1480 feet due North to the North end line. This claim is marked by six monuments, one at each corner and one at the center of each end line of the claim.

The location monument on which this notice is posted is situated within Section 34, Township 19S, Range 24E, Gila and Salt River Base and Meridian, Arizona, and this claim encompasses portions of the following Quarter Section(s), Section(s), Township(s) and Range(s):

NE

SE

NW

SW 34, T19S, R24E


Gila and Salt River Base and Meridian, Arizona.

The locality of this claim with reference to some natural object or permanent monument and additional information (if any) concerning its locality are as follows: The northeast corner of the claim with reference to a permanent monument is:

1356 feet North and 9530 feet West from the surveyed southeast corner of Section 35, Township 19 South, Range 24 East.

DATED AND POSTED on the ground this 2/25/2017

AGENT (s)

  
(David Morris)

Form MCF100  
Revised July, 2000

AMC442781

When recorded, return to:

Anglo American Exploration – USA  
12480 North Rancho Vistoso Blvd., Suite 130  
Oro Valley, Arizona 85755

## LOCATION NOTICE FOR LODE MINING CLAIM

NOTICE IS HEREBY GIVEN that the GLS0464 lode mining claim has been located by **Anglo American Exploration - USA** whose current mailing address is:  
12480 North Rancho Vistoso Blvd., Suite 130, Oro Valley, AZ 85755

BLM  
Date  
Stamp

RECEIVED  
BLM AZ STATE OFFICE  
2017 MAR 17 P 2:33  
PHOENIX, ARIZONA

The general course of this claim is North to South and it is situated in Cochise County, Arizona. This claim is 700 feet in length and 600 feet in width constituting 300 feet on each side of the centerline. This claim runs from the location monument on which this location notice is posted approximately 20 feet due South to the South end line and 1480 feet due North to the North end line. This claim is marked by six monuments, one at each corner and one at the center of each end line of the claim.

The location monument on which this notice is posted is situated within Section 34, Township 19S, Range 24E, Gila and Salt River Base and Meridian, Arizona, and this claim encompasses portions of the following Quarter Section(s), Section(s), Township(s) and Range(s):

NE

SE 33, T19S, R24E

NW

SW 34, T19S, R24E


Gila and Salt River Base and Meridian, Arizona.

The locality of this claim with reference to some natural object or permanent monument and additional information (if any) concerning its locality are as follows: The northeast corner of the claim with reference to a permanent monument is:

1356 feet North and 10130 feet West from the surveyed southeast corner of Section 35, Township 19 South, Range 24 East.

DATED AND POSTED on the ground this 2/25/2017

AGENT (s)

  
(David Morris)

Form MCF100  
Revised July, 2000

AMC442782



When recorded, return

Anglo American Exploration – USA  
12480 North Rancho Vistoso Blvd., Suite 130  
Oro Valley, Arizona 85755

### LOCATION NOTICE FOR LODE MINING CLAIM

NOTICE IS HEREBY GIVEN that the GLS0465 lode mining claim has been located by **Anglo American Exploration - USA** whose current mailing address is:  
12480 North Rancho Vistoso Blvd., Suite 130, Oro Valley, AZ 85755

BLM  
Date  
Stamp

RECEIVED  
BLM AZ STATE OFFICE  
2017 MAR 17 P 2:33  
PHOENIX, ARIZONA

The general course of this claim is North to South and it is situated in Cochise County, Arizona. This claim is 1500 feet in length and 600 feet in width constituting 300 feet on each side of the centerline. This claim runs from the location monument on which this location notice is posted approximately 20 feet due North to the North end line and 1480 feet due South to the South end line. This claim is marked by six monuments, one at each corner and one at the center of each end line of the claim.

The location monument on which this notice is posted is situated within Section 34, Township 19S, Range 24E, Gila and Salt River Base and Meridian, Arizona, and this claim encompasses portions of the following Quarter Section(s), Section(s), Township(s) and Range(s):

NE

SE 34, T19S, R24E

NW

SW 34, T19S, R24E


Gila and Salt River Base and Meridian, Arizona.

The locality of this claim with reference to some natural object or permanent monument and additional information (if any) concerning its locality are as follows: The northeast corner of the claim with reference to a permanent monument is:

1556 feet North and 7730 feet West from the surveyed southeast corner of Section 35, Township 19 South, Range 24 East.

DATED AND POSTED on the ground this 2/25/2017

AGENT (s)

  
(David Morris)

Form MCF100  
Revised July, 2000

AMC442783

When recorded, return

Anglo American Exploration – USA  
12480 North Rancho Vistoso Blvd., Suite 130  
Oro Valley, Arizona 85755

### LOCATION NOTICE FOR LODE MINING CLAIM

NOTICE IS HEREBY GIVEN that the GLS0466 lode mining claim has been located by **Anglo American Exploration - USA** whose current mailing address is:  
12480 North Rancho Vistoso Blvd., Suite 130, Oro Valley, AZ 85755

BLM  
Date  
Stamp

RECEIVED  
BLM AZ STATE OFFICE  
2017 MAR 17 P 2:33  
PHOENIX, ARIZONA

The general course of this claim is North to South and it is situated in Cochise County, Arizona. This claim is 1500 feet in length and 600 feet in width constituting 300 feet on each side of the centerline. This claim runs from the location monument on which this location notice is posted approximately 20 feet due South to the South end line and 1480 feet due North to the North end line. This claim is marked by six monuments, one at each corner and one at the center of each end line of the claim.

The location monument on which this notice is posted is situated within Section 34, Township 19S, Range 24E, Gila and Salt River Base and Meridian, Arizona, and this claim encompasses portions of the following Quarter Section(s), Section(s), Township(s) and Range(s):

NE 34, T19S, R24E

SE 34, T19S, R24E

NW 34, T19S, R24E

SW 34, T19S, R24E


Gila and Salt River Base and Meridian, Arizona.

The locality of this claim with reference to some natural object or permanent monument and additional information (if any) concerning its locality are as follows: The northeast corner of the claim with reference to a permanent monument is:

3056 feet North and 7730 feet West from the surveyed southeast corner of Section 35, Township 19 South, Range 24 East.

DATED AND POSTED on the ground this 2/25/2017

AGENT (s)

  
(David Morris)

Form MCF100  
Revised July, 2000


AMC442784

When recorded, return

Anglo American Exploration – USA  
12480 North Rancho Vistoso Blvd., Suite 130  
Oro Valley, Arizona 85755

### LOCATION NOTICE FOR LODE MINING CLAIM

NOTICE IS HEREBY GIVEN that the GLS0467 lode mining claim has been located by **Anglo American Exploration - USA** whose current mailing address is:  
12480 North Rancho Vistoso Blvd., Suite 130, Oro Valley, AZ 85755



The general course of this claim is North to South and it is situated in Cochise County, Arizona. This claim is 1300 feet in length and 300 feet in width constituting 150 feet on each side of the centerline. This claim runs from the location monument on which this location notice is posted approximately 20 feet due South to the South end line and 1480 feet due North to the North end line. This claim is marked by six monuments, one at each corner and one at the center of each end line of the claim.

The location monument on which this notice is posted is situated within Section 34, Township 19S, Range 24E, Gila and Salt River Base and Meridian, Arizona, and this claim encompasses portions of the following Quarter Section(s), Section(s), Township(s) and Range(s):

NE

SE

NW 34, T19S, R24E

SW

Gila and Salt River Base and Meridian, Arizona.

The locality of this claim with reference to some natural object or permanent monument and additional information (if any) concerning its locality are as follows: The northeast corner of the claim with reference to a permanent monument is:

4356 feet North and 8030 feet West from the surveyed southeast corner of Section 35, Township 19 South, Range 24 East.

DATED AND POSTED on the ground this 2/23/2017

AGENT (s) David Morris  
(David Morris)

Form MCF100  
Revised July, 2000

AMC442785

When recorded, return ...

Anglo American Exploration – USA  
12480 North Rancho Vistoso Blvd., Suite 130  
Oro Valley, Arizona 85755

### LOCATION NOTICE FOR LODE MINING CLAIM

NOTICE IS HEREBY GIVEN that the GLS0468 lode mining claim has been located by **Anglo American Exploration - USA** whose current mailing address is:  
12480 North Rancho Vistoso Blvd., Suite 130, Oro Valley, AZ 85755

BLM  
Date  
Stamp

RECEIVED  
BLM AZ STATE OFFICE  
2017 MAR 17 P 2:33  
PHOENIX, ARIZONA

The general course of this claim is North to South and it is situated in Cochise County, Arizona. This claim is 1500 feet in length and 600 feet in width constituting 300 feet on each side of the centerline. This claim runs from the location monument on which this location notice is posted approximately 20 feet due North to the North end line and 1480 feet due South to the South end line. This claim is marked by six monuments, one at each corner and one at the center of each end line of the claim.

The location monument on which this notice is posted is situated within Section 34, Township 19S, Range 24E, Gila and Salt River Base and Meridian, Arizona, and this claim encompasses portions of the following Quarter Section(s), Section(s), Township(s) and Range(s):

NE

SE

NW 34, T19S, R24E

SW 34, T19S, R24E


Gila and Salt River Base and Meridian, Arizona.

The locality of this claim with reference to some natural object or permanent monument and additional information (if any) concerning its locality are as follows: The northeast corner of the claim with reference to a permanent monument is:

2856 feet North and 8330 feet West from the surveyed southeast corner of Section 35, Township 19 South, Range 24 East.

DATED AND POSTED on the ground this 2/23/2017

AGENT (s)

  
(David Morris)

Form MCF100  
Revised July, 2000

AMC442786

When recorded, return to:

Anglo American Exploration - USA  
12480 North Rancho Vistoso Blvd., Suite 130  
Oro Valley, Arizona 85755

### LOCATION NOTICE FOR LODE MINING CLAIM

NOTICE IS HEREBY GIVEN that the GLS0469 lode mining claim has been located by **Anglo American Exploration - USA** whose current mailing address is:  
12480 North Rancho Vistoso Blvd., Suite 130, Oro Valley, AZ 85755

BLM  
Date  
Stamp

RECEIVED  
BLM AZ STATE OFFICE  
2017 MAR 17 P 2:33  
PHOENIX, ARIZONA

The general course of this claim is North to South and it is situated in Cochise County, Arizona. This claim is 1500 feet in length and 600 feet in width constituting 300 feet on each side of the centerline. This claim runs from the location monument on which this location notice is posted approximately 20 feet due South to the South end line and 1480 feet due North to the North end line. This claim is marked by six monuments, one at each corner and one at the center of each end line of the claim.

The location monument on which this notice is posted is situated within Section 34, Township 19S, Range 24E, Gila and Salt River Base and Meridian, Arizona, and this claim encompasses portions of the following Quarter Section(s), Section(s), Township(s) and Range(s):

NE

SE

NW 34, T19S, R24E

SW


Gila and Salt River Base and Meridian, Arizona.

The locality of this claim with reference to some natural object or permanent monument and additional information (if any) concerning its locality are as follows: The northeast corner of the claim with reference to a permanent monument is:

4356 feet North and 8330 feet West from the surveyed southeast corner of Section 35, Township 19 South, Range 24 East.

DATED AND POSTED on the ground this 2/23/2017

AGENT (s)

  
(David Morris)

Form MCF100  
Revised July, 2000

AMC442787

When recorded, return to:

Anglo American Exploration – USA  
12480 North Rancho Vistoso Blvd., Suite 130  
Oro Valley, Arizona 85755

### LOCATION NOTICE FOR LODE MINING CLAIM

NOTICE IS HEREBY GIVEN that the GLS0470 lode mining claim has been located by **Anglo American Exploration - USA** whose current mailing address is:  
12480 North Rancho Vistoso Blvd., Suite 130, Oro Valley, AZ 85755

BLM  
Date  
Stamp

RECEIVED  
BLM AZ STATE OFFICE  
2017 MAR 17 P 2:33  
PHOENIX, ARIZONA

The general course of this claim is North to South and it is situated in Cochise County, Arizona. This claim is 1500 feet in length and 600 feet in width constituting 300 feet on each side of the centerline. This claim runs from the location monument on which this location notice is posted approximately 580 feet due West to the West end line and 1480 feet due South to the South end line. This claim is marked by six monuments, one at each corner and one at the center of each end line of the claim.

The location monument on which this notice is posted is situated within Section 34, Township 19S, Range 24E, Gila and Salt River Base and Meridian, Arizona, and this claim encompasses portions of the following Quarter Section(s), Section(s), Township(s) and Range(s):

NE

SE

NW 34, T19S, R24E

SW 34, T19S, R24E


Gila and Salt River Base and Meridian, Arizona.

The locality of this claim with reference to some natural object or permanent monument and additional information (if any) concerning its locality are as follows: The northeast corner of the claim with reference to a permanent monument is:

2856 feet North and 8930 feet West from the surveyed southeast corner of Section 35, Township 19 South, Range 24 East.

DATED AND POSTED on the ground this 2/23/2017

AGENT (s)

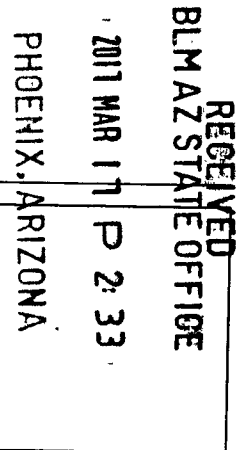
  
(David Morris)

Form MCF100  
Revised July, 2000

AMC442788

When recorded, return ...

Anglo American Exploration - USA  
12480 North Rancho Vistoso Blvd., Suite 130  
Oro Valley, Arizona 85755



### LOCATION NOTICE FOR LODE MINING CLAIM

NOTICE IS HEREBY GIVEN that the GLS0471 lode mining claim has been located by **Anglo American Exploration - USA** whose current mailing address is:  
12480 North Rancho Vistoso Blvd., Suite 130, Oro Valley, AZ 85755

The general course of this claim is North to South and it is situated in Cochise County, Arizona. This claim is 1500 feet in length and 600 feet in width constituting 300 feet on each side of the centerline. This claim runs from the location monument on which this location notice is posted approximately 580 feet due West to the West end line and 1480 feet due North to the North end line. This claim is marked by six monuments, one at each corner and one at the center of each end line of the claim.

The location monument on which this notice is posted is situated within Section 34, Township 19S, Range 24E, Gila and Salt River Base and Meridian, Arizona, and this claim encompasses portions of the following Quarter Section(s), Section(s), Township(s) and Range(s):

NE

SE

NW 34, T19S, R24E

SW


Gila and Salt River Base and Meridian, Arizona.

The locality of this claim with reference to some natural object or permanent monument and additional information (if any) concerning its locality are as follows: The northeast corner of the claim with reference to a permanent monument is:

4356 feet North and 8930 feet West from the surveyed southeast corner of Section 35, Township 19 South, Range 24 East.

DATED AND POSTED on the ground this 2/23/2017

AGENT (s)

  
(David Morris)

Form MCF100  
Revised July, 2000

AMC442789



When recorded, return to:

Anglo American Exploration – USA  
12480 North Rancho Vistoso Blvd., Suite 130  
Oro Valley, Arizona 85755

### LOCATION NOTICE FOR LODE MINING CLAIM

NOTICE IS HEREBY GIVEN that the GLS0472 lode mining claim has been located by **Anglo American Exploration - USA** whose current mailing address is:  
12480 North Rancho Vistoso Blvd., Suite 130, Oro Valley, AZ 85755

BLM  
Date  
Stamp

RECEIVED  
BLM AZ STATE OFFICE  
2017 MAR 17 P 2:33  
PHOENIX, ARIZONA

The general course of this claim is East to West and it is situated in Cochise County, Arizona. This claim is 1500 feet in length and 600 feet in width constituting 300 feet on each side of the centerline. This claim runs from the location monument on which this location notice is posted approximately 200 feet due West to the West end line and 1300 feet due East to the East end line. This claim is marked by six monuments, one at each corner and one at the center of each end line of the claim.

The location monument on which this notice is posted is situated within Section 34, Township 19S, Range 24E, Gila and Salt River Base and Meridian, Arizona, and this claim encompasses portions of the following Quarter Section(s), Section(s), Township(s) and Range(s):

NE

SE 34, T19S, R24E

NW

SW 35, T19S, R24E

Gila and Salt River Base and Meridian, Arizona.

The locality of this claim with reference to some natural object or permanent monument and additional information (if any) concerning its locality are as follows: The northeast corner of the claim with reference to a permanent monument is:

860 feet North and 5184 feet West from the surveyed southeast corner of Section 35, Township 19 South, Range 24 East.

DATED AND POSTED on the ground this 2/25/2017

AGENT (s) David Morris  
(David Morris)

Form MCF100  
Revised July, 2000

AMC442790

When recorded, return ...

Anglo American Exploration – USA  
12480 North Rancho Vistoso Blvd., Suite 130  
Oro Valley, Arizona 85755

### LOCATION NOTICE FOR LODE MINING CLAIM

NOTICE IS HEREBY GIVEN that the GLS0473 lode mining claim has been located by **Anglo American Exploration - USA** whose current mailing address is:  
12480 North Rancho Vistoso Blvd., Suite 130, Oro Valley, AZ 85755

BLM  
Date  
Stamp

RECEIVED  
BLM AZ STATE OFFICE  
2017 MAR 17 P 2:33  
PHOENIX, ARIZONA

The general course of this claim is East to West and it is situated in Cochise County, Arizona. This claim is 1500 feet in length and 600 feet in width constituting 300 feet on each side of the centerline. This claim runs from the location monument on which this location notice is posted approximately 200 feet due West to the West end line and 1300 feet due East to the East end line. This claim is marked by six monuments, one at each corner and one at the center of each end line of the claim.

The location monument on which this notice is posted is situated within Section 34, Township 19S, Range 24E, Gila and Salt River Base and Meridian, Arizona, and this claim encompasses portions of the following Quarter Section(s), Section(s), Township(s) and Range(s):

NE

SE 34, T19S, R24E

NW

SW 35, T19S, R24E

Gila and Salt River Base and Meridian, Arizona.

The locality of this claim with reference to some natural object or permanent monument and additional information (if any) concerning its locality are as follows: The northeast corner of the claim with reference to a permanent monument is:

1460 feet North and 5184 feet West from the surveyed southeast corner of Section 35, Township 19 South, Range 24 East.

DATED AND POSTED on the ground this 2/25/2017

AGENT (s) David Morris  
(David Morris)

Form MCF100  
Revised July, 2000

AMC442791

When recorded, return to:

Anglo American Exploration - USA  
12480 North Rancho Vistoso Blvd., Suite 130  
Oro Valley, Arizona 85755

## LOCATION NOTICE FOR LODE MINING CLAIM

NOTICE IS HEREBY GIVEN that the GLS0474 lode mining claim has been located by **Anglo American Exploration - USA** whose current mailing address is:  
12480 North Rancho Vistoso Blvd., Suite 130, Oro Valley, AZ 85755

BLM  
Date  
Stamp

RECEIVED  
BLM AZ STATE OFFICE  
2017 MAR 17 P 2:34  
PHOENIX, ARIZONA

The general course of this claim is East to West and it is situated in Cochise County, Arizona. This claim is 1500 feet in length and 600 feet in width constituting 300 feet on each side of the centerline. This claim runs from the location monument on which this location notice is posted approximately 200 feet due West to the West end line and 1300 feet due East to the East end line. This claim is marked by six monuments, one at each corner and one at the center of each end line of the claim.

The location monument on which this notice is posted is situated within Section 34, Township 19S, Range 24E, Gila and Salt River Base and Meridian, Arizona, and this claim encompasses portions of the following Quarter Section(s), Section(s), Township(s) and Range(s):

NE

SE 34, T19S, R24E

NW

SW 35, T19S, R24E


Gila and Salt River Base and Meridian, Arizona.

The locality of this claim with reference to some natural object or permanent monument and additional information (if any) concerning its locality are as follows: The northeast corner of the claim with reference to a permanent monument is:

2060 feet North and 5184 feet West from the surveyed southeast corner of Section 35, Township 19 South, Range 24 East.

DATED AND POSTED on the ground this 2/25/2017

AGENT (s)

  
(David Morris)

Form MCF100  
Revised July, 2000

AMC442792

When recorded, return to:

Anglo American Exploration - USA  
12480 North Rancho Vistoso Blvd., Suite 130  
Oro Valley, Arizona 85755

### LOCATION NOTICE FOR LODE MINING CLAIM

NOTICE IS HEREBY GIVEN that the GLS0475 lode mining claim has been located by **Anglo American Exploration - USA** whose current mailing address is:  
12480 North Rancho Vistoso Blvd., Suite 130, Oro Valley, AZ 85755

BLM  
Date  
Stamp

RECEIVED  
BLM AZ STATE OFFICE  
2017 MAR 17 P 2:34  
PHOENIX, ARIZONA

The general course of this claim is East to West and it is situated in Cochise County, Arizona. This claim is 1500 feet in length and 600 feet in width constituting 300 feet on each side of the centerline. This claim runs from the location monument on which this location notice is posted approximately 200 feet due West to the West end line and 1300 feet due East to the East end line. This claim is marked by six monuments, one at each corner and one at the center of each end line of the claim.

The location monument on which this notice is posted is situated within Section 34, Township 19S, Range 24E, Gila and Salt River Base and Meridian, Arizona, and this claim encompasses portions of the following Quarter Section(s), Section(s), Township(s) and Range(s):

NE 34, T19S, R24E

SE 34, T19S, R24E

NW 35, T19S, R24E

SW 35, T19S, R24E


Gila and Salt River Base and Meridian, Arizona.

The locality of this claim with reference to some natural object or permanent monument and additional information (if any) concerning its locality are as follows: The northeast corner of the claim with reference to a permanent monument is:

2660 feet North and 5184 feet West from the surveyed southeast corner of Section 35, Township 19 South, Range 24 East.

DATED AND POSTED on the ground this 2/25/2017

AGENT (s)

  
(David Morris)

Form MCF100  
Revised July, 2000

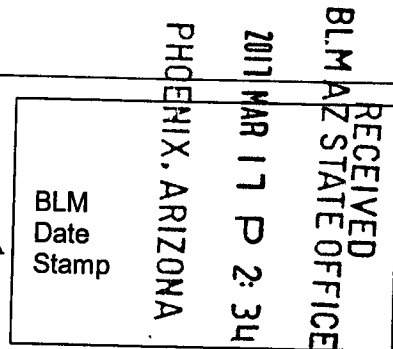
AMC442793

When recorded, retur. .:

Anglo American Exploration – USA  
12480 North Rancho Vistoso Blvd., Suite 130  
Oro Valley, Arizona 85755

### LOCATION NOTICE FOR LODE MINING CLAIM

NOTICE IS HEREBY GIVEN that the GLS0476 lode mining claim has been located by **Anglo American Exploration - USA** whose current mailing address is:  
12480 North Rancho Vistoso Blvd., Suite 130, Oro Valley, AZ 85755



The general course of this claim is East to West and it is situated in Cochise County, Arizona. This claim is 1500 feet in length and 600 feet in width constituting 300 feet on each side of the centerline. This claim runs from the location monument on which this location notice is posted approximately 20 feet due West to the West end line and 1480 feet due East to the East end line. This claim is marked by six monuments, one at each corner and one at the center of each end line of the claim.

The location monument on which this notice is posted is situated within Section 34, Township 19S, Range 24E, Gila and Salt River Base and Meridian, Arizona, and this claim encompasses portions of the following Quarter Section(s), Section(s), Township(s) and Range(s):

NE 34, T19S, R24E

SE 34, T19S, R24E

NW

SW

Gila and Salt River Base and Meridian, Arizona.

The locality of this claim with reference to some natural object or permanent monument and additional information (if any) concerning its locality are as follows: The northeast corner of the claim with reference to a permanent monument is:

3056 feet North and 6233 feet West from the surveyed southeast corner of Section 35, Township 19 South, Range 24 East.

DATED AND POSTED on the ground this 2/25/2017

AGENT (s)

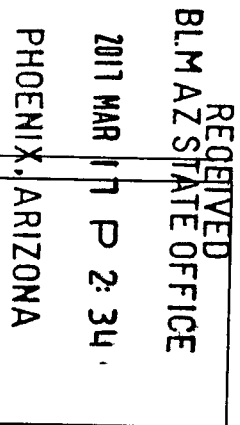
(David Morris)

Form MCF100  
Revised July, 2000

AMC442794

When recorded, return .

Anglo American Exploration - USA  
12480 North Rancho Vistoso Blvd., Suite 130  
Oro Valley, Arizona 85755



### LOCATION NOTICE FOR LODE MINING CLAIM

NOTICE IS HEREBY GIVEN that the GLS0477 lode mining claim has been located by **Anglo American Exploration - USA** whose current mailing address is:  
12480 North Rancho Vistoso Blvd., Suite 130, Oro Valley, AZ 85755

BLM  
Date  
Stamp

The general course of this claim is East to West and it is situated in Cochise County, Arizona. This claim is 1500 feet in length and 600 feet in width constituting 300 feet on each side of the centerline. This claim runs from the location monument on which this location notice is posted approximately 20 feet due West to the West end line and 1480 feet due East to the East end line. This claim is marked by six monuments, one at each corner and one at the center of each end line of the claim.

The location monument on which this notice is posted is situated within Section 34, Township 19S, Range 24E, Gila and Salt River Base and Meridian, Arizona, and this claim encompasses portions of the following Quarter Section(s), Section(s), Township(s) and Range(s):

NE 34, T19S, R24E

SE

NW 34, T19S, R24E

SW


Gila and Salt River Base and Meridian, Arizona.

The locality of this claim with reference to some natural object or permanent monument and additional information (if any) concerning its locality are as follows: The northeast corner of the claim with reference to a permanent monument is:

3656 feet North and 6530 feet West from the surveyed southeast corner of Section 35, Township 19 South, Range 24 East.

DATED AND POSTED on the ground this 2/23/2017

AGENT (s)

  
(David Morris)

Form MCF100  
Revised July, 2000

AMC442795

When recorded, return.

Anglo American Exploration - USA  
12480 North Rancho Vistoso Blvd., Suite 130  
Oro Valley, Arizona 85755

### LOCATION NOTICE FOR LODE MINING CLAIM

NOTICE IS HEREBY GIVEN that the GLS0478 lode mining claim has been located by **Anglo American Exploration - USA** whose current mailing address is:  
12480 North Rancho Vistoso Blvd., Suite 130, Oro Valley, AZ 85755

BLM  
Date  
Stamp

PHOENIX, ARIZONA

2017 MAR 17 P 2:34

RECEIVED  
BLM AZ STATE OFFICE

The general course of this claim is East to West and it is situated in Cochise County, Arizona. This claim is 1500 feet in length and 600 feet in width constituting 300 feet on each side of the centerline. This claim runs from the location monument on which this location notice is posted approximately 200 feet due West to the West end line and 1300 feet due East to the East end line. This claim is marked by six monuments, one at each corner and one at the center of each end line of the claim.

The location monument on which this notice is posted is situated within Section 34, Township 19S, Range 24E, Gila and Salt River Base and Meridian, Arizona, and this claim encompasses portions of the following Quarter Section(s), Section(s), Township(s) and Range(s):

NE 34, T19S, R24E

SE

NW 34, T19S, R24E

SW


Gila and Salt River Base and Meridian, Arizona.

The locality of this claim with reference to some natural object or permanent monument and additional information (if any) concerning its locality are as follows: The northeast corner of the claim with reference to a permanent monument is:

4256 feet North and 6530 feet West from the surveyed southeast corner of Section 35, Township 19 South, Range 24 East.

DATED AND POSTED on the ground this 2/23/2017

AGENT (s)

  
(David Morris)

Form MCF100  
Revised July, 2000

AMC442796



When recorded, return to:

Anglo American Exploration - USA  
12480 North Rancho Vistoso Blvd., Suite 130  
Oro Valley, Arizona 85755

### LOCATION NOTICE FOR LODE MINING CLAIM

NOTICE IS HEREBY GIVEN that the GLS0479 lode mining claim has been located by **Anglo American Exploration - USA** whose current mailing address is:  
12480 North Rancho Vistoso Blvd., Suite 130, Oro Valley, AZ 85755

BLM  
Date  
Stamp

RECEIVED  
BLM STATE OFFICE  
2017 MAR 17 P 2:34  
PHOENIX, ARIZONA

The general course of this claim is East to West and it is situated in Cochise County, Arizona. This claim is 1500 feet in length and 600 feet in width constituting 300 feet on each side of the centerline. This claim runs from the location monument on which this location notice is posted approximately 200 feet due West to the West end line and 1300 feet due East to the East end line. This claim is marked by six monuments, one at each corner and one at the center of each end line of the claim.

The location monument on which this notice is posted is situated within Section 34, Township 19S, Range 24E, Gila and Salt River Base and Meridian, Arizona, and this claim encompasses portions of the following Quarter Section(s), Section(s), Township(s) and Range(s):

NE 34, T19S, R24E

SE

NW 34, T19S, R24E

SW

Gila and Salt River Base and Meridian, Arizona.

The locality of this claim with reference to some natural object or permanent monument and additional information (if any) concerning its locality are as follows: The northeast corner of the claim with reference to a permanent monument is:

4856 feet North and 6530 feet West from the surveyed southeast corner of Section 35, Township 19 South, Range 24 East.

DATED AND POSTED on the ground this 2/23/2017

AGENT (s)

  
(David Morris)

Form MCF100  
Revised July, 2000

AMC442797

When recorded, retur. :

Anglo American Exploration - USA  
12480 North Rancho Vistoso Blvd., Suite 130  
Oro Valley, Arizona 85755

### LOCATION NOTICE FOR LODE MINING CLAIM

NOTICE IS HEREBY GIVEN that the GLS0480 lode mining claim has been located by **Anglo American Exploration - USA** whose current mailing address is:  
12480 North Rancho Vistoso Blvd., Suite 130, Oro Valley, AZ 85755

BLM  
Date  
Stamp

PHOENIX, ARIZONA

2017 MAR 17 P 2:34

RECEIVED  
BLM AZ STATE OFFICE

The general course of this claim is East to West and it is situated in Cochise County, Arizona. This claim is 1500 feet in length and 600 feet in width constituting 300 feet on each side of the centerline. This claim runs from the location monument on which this location notice is posted approximately 200 feet due West to the West end line and 1300 feet due East to the East end line. This claim is marked by six monuments, one at each corner and one at the center of each end line of the claim.

The location monument on which this notice is posted is situated within Section 34, Township 19S, Range 24E, Gila and Salt River Base and Meridian, Arizona, and this claim encompasses portions of the following Quarter Section(s), Section(s), Township(s) and Range(s):

NE 34, T19S, R24E

SE 27, T19S, R24E

NW 34, T19S, R24E

SW 27, T19S, R24E

Gila and Salt River Base and Meridian, Arizona.

The locality of this claim with reference to some natural object or permanent monument and additional information (if any) concerning its locality are as follows: The northeast corner of the claim with reference to a permanent monument is:

5456 feet North and 6530 feet West from the surveyed southeast corner of Section 35, Township 19 South, Range 24 East.

DATED AND POSTED on the ground this 2/23/2017

AGENT (s)


  
(David Morris)

Form MCF100  
Revised July, 2000

AMC442798

When recorded, return to:

Anglo American Exploration - USA  
12480 North Rancho Vistoso Blvd., Suite 130  
Oro Valley, Arizona 85755



### LOCATION NOTICE FOR LODE MINING CLAIM

NOTICE IS HEREBY GIVEN that the GLS0481 lode mining claim has been located by **Anglo American Exploration - USA** whose current mailing address is:  
12480 North Rancho Vistoso Blvd., Suite 130, Oro Valley, AZ 85755

The general course of this claim is East to West and it is situated in Cochise County, Arizona. This claim is 1500 feet in length and 600 feet in width constituting 300 feet on each side of the centerline. This claim runs from the location monument on which this location notice is posted approximately 200 feet due West to the West end line and 1300 feet due East to the East end line. This claim is marked by six monuments, one at each corner and one at the center of each end line of the claim.

The location monument on which this notice is posted is situated within Section 27, Township 19S, Range 24E, Gila and Salt River Base and Meridian, Arizona, and this claim encompasses portions of the following Quarter Section(s), Section(s), Township(s) and Range(s):

SE 27, T19S, R24E

NW

SW 27, T19S, R24E


Gila and Salt River Base and Meridian, Arizona.

The locality of this claim with reference to some natural object or permanent monument and additional information (if any) concerning its locality are as follows: The northeast corner of the claim with reference to a permanent monument is:

6056 feet North and 6530 feet West from the surveyed southeast corner of Section 35, Township 19 South, Range 24 East.

DATED AND POSTED on the ground this 2/23/2017

AGENT (s)

  
(David Morris)

Form MCF100  
Revised July, 2000


AMC442799

When recorded, return to:

Anglo American Exploration - USA  
12480 North Rancho Vistoso Blvd., Suite 130  
Oro Valley, Arizona 85755

### LOCATION NOTICE FOR LOSE MINING CLAIM

NOTICE IS HEREBY GIVEN that the GLS0482 lode mining claim has been located by **Anglo American Exploration - USA** whose current mailing address is:  
12480 North Rancho Vistoso Blvd., Suite 130, Oro Valley, AZ 85755



The general course of this claim is East to West and it is situated in Cochise County, Arizona. This claim is 1500 feet in length and 600 feet in width constituting 300 feet on each side of the centerline. This claim runs from the location monument on which this location notice is posted approximately 200 feet due West to the West end line and 1300 feet due East to the East end line. This claim is marked by six monuments, one at each corner and one at the center of each end line of the claim.

The location monument on which this notice is posted is situated within Section 27, Township 19S, Range 24E, Gila and Salt River Base and Meridian, Arizona, and this claim encompasses portions of the following Quarter Section(s), Section(s), Township(s) and Range(s):

SE 27, T19S, R24E

NW

SW 27, T19S, R24E

Gila and Salt River Base and Meridian, Arizona.

The locality of this claim with reference to some natural object or permanent monument and additional information (if any) concerning its locality are as follows: The northeast corner of the claim with reference to a permanent monument is:

6656 feet North and 6530 feet West from the surveyed southeast corner of Section 35, Township 19 South, Range 24 East.

DATED AND POSTED on the ground this 2/23/2017

AGENT (s)

David Morris  
(David Morris)

Form MCF100  
Revised July, 2000

AMC442800